

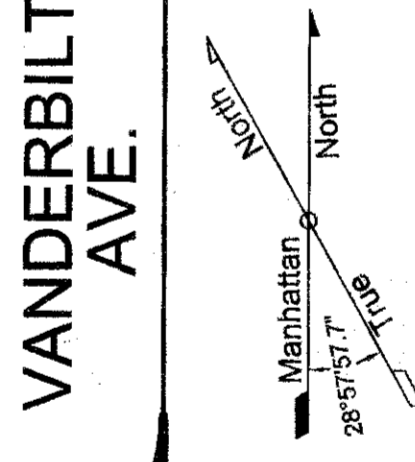
- LEGEND**
- Indicates street line heretofore established and hereby retained.
 - - - Indicates street line heretofore established and hereby eliminated.
 - Indicates street line hereby established.
 - Indicates roadway and sidewalk treatment line hereby established or heretofore established and hereby retained.
 - - - Indicates public place hereby established (Public pedestrian access and utility easement)
 - 215.67' Indicates dimensions heretofore established and hereby retained.
 - 200.83' Indicates dimensions heretofore established and hereby eliminated.
 - 669.33' Indicates dimensions hereby established.
 - 215.67' Indicates tie-in distance hereby established.
 - 1280 Indicates tax block number
 - 10' Indicates roadway and sidewalk treatment dimension heretofore established and hereby retained.
 - 36' Indicates roadway and sidewalk treatment dimension heretofore established and hereby eliminated.
 - 22.5' Indicates roadway and sidewalk treatment dimension hereby established.

- NOTES**
1. All dimensions and elevations are in feet.
 2. Elevations are for top of curb and are referred to the datum of the Topographical Bureau, Borough of Manhattan which is 2.750 feet (0.838 meters) above mean sea level at the U.S.C. & G.S. datum at Sandy Hook, New Jersey.
 3. A permanent easement is provided in the demapped street for 24-hour unrestricted access to public and private facilities and utilities.

I, YVETTE V. GRUEL, SECRETARY OF THE CITY PLANNING COMMISSION, DO HEREBY CERTIFY THAT THIS MAP IS ONE OF 7 SIMILAR MAPS APPROVED BY THE CITY PLANNING COMMISSION ON THE 30TH DAY OF MARCH, ~~2015~~ 2015 (CAL. NO. 1), AND SUBSEQUENTLY APPROVED BY THE CITY COUNCIL ON MAY 27, 2015 (RES. NO. 724), WHICH ACTION COMPRISED FINAL APPROVAL, AND THIS MAP WAS FILED ON THE DATE OF THIS CERTIFICATION AND WILL TAKE EFFECT ON THE FOLLOWING DAY.

DATE: NEW YORK September 30, 2011

Yvette V. Gruel
SECRETARY, CITY PLANNING COMMISSION



CITY OF NEW YORK
BOROUGH OF MANHATTAN
OFFICE OF THE PRESIDENT
TOPOGRAPHICAL BUREAU

MAP ACC. NO. 30244
SHOWING A CHANGE IN THE CITY MAP

BY ELIMINATING
VANDERBILT AVENUE
BETWEEN EAST 42ND STREET AND EAST 43RD STREET

AND

BY ESTABLISHING A PUBLIC PLACE

DATE: **OCTOBER 17, 2014**

Gal A. Brewer
GALE A. BREWER
PRESIDENT OF THE
BOROUGH OF MANHATTAN

Maria Mikolajczyk
MARIA MIKOLAJCZYK, P.E.
CHIEF ENGINEER OF THE
BOROUGH OF MANHATTAN

DATED: **OCTOBER 17, 2014**

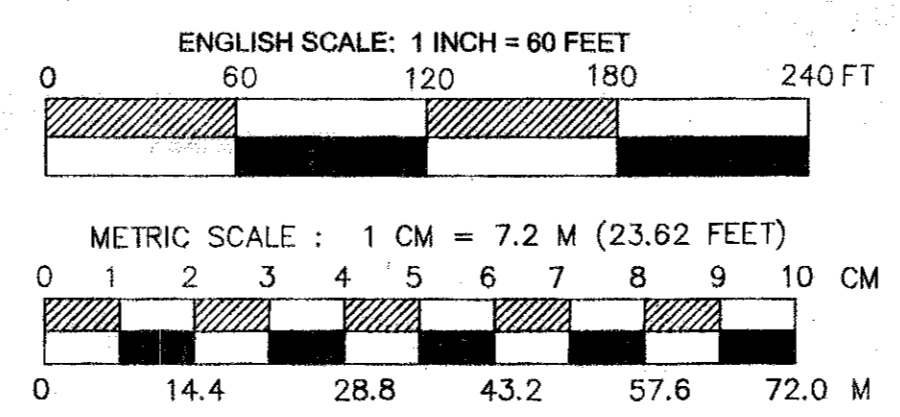
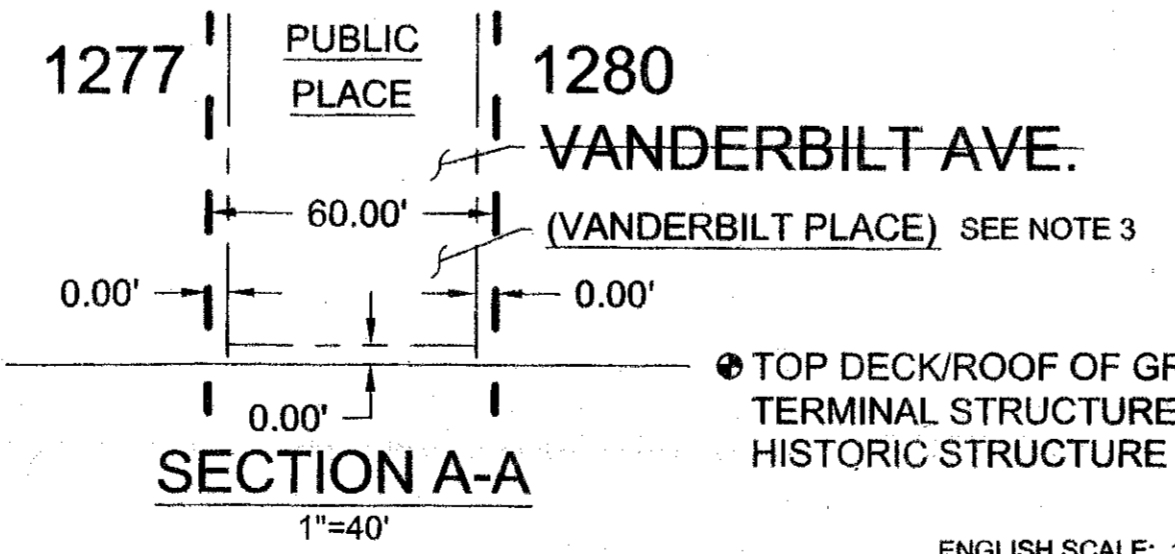
REFERENCE MAPS

B.P. ACC. MAP NO.	CP.NO.	DATED
23400		JUNE 19, 1903
23401		APRIL 28, 1905
7843		AUGUST 5, 1905
8903		JUNE 26, 1911
21037		DECEMBER 18, 1913
22728		MARCH 27, 1917
22718		SEPTEMBER 7, 1918
24378		DECEMBER 28, 1921
71395		APRIL 10, 1924
25740		DECEMBER 31, 1925
27413		APRIL 15, 1936
28133		JULY 7, 1941

GEOMETRY SHOWN ON THIS DRAWING HAS BEEN PREPARED AND CERTIFIED BY:

PHILIP HABIB & ASSOCIATES
102 MADISON AVENUE, 11TH FL
NEW YORK, NY 10016
TEL: 212-929-5656

AND BASED ON A SURVEY BY
LANGAN ENGINEERING & ENVIRONMENTAL SERVICES,
ON APRIL 7, 2014, BY VINCENT E. ZAKRZEWSKI, P.L.S.
NEW YORK STATE LICENSE NO. 050351-1



DISCONTINUANCE AND CLOSING MAP

VANDERBILT AVENUE
BETWEEN EAST 42ND STREET AND EAST 43RD STREET
SCALE: 1"=60'