







NOTES

-  INDICATES STREET LINE HERETOFORE ESTABLISHED AND HEREBY RETAINED.
-  INDICATES STREET LINE HERETOFORE ESTABLISHED AND HEREBY ELIMINATED.
-  INDICATES DIMENSION HERETOFORE ESTABLISHED AND HEREBY RETAINED.
-  INDICATES DIMENSION HEREBY ESTABLISHED.
-  PARK INDICATES PARK HERETOFORE ESTABLISHED AND HEREBY RETAINED.
-  INDICATES STREET TO BE DISCONTINUED AND CLOSED.

I, DAVID C. O'CONNOR, SECRETARY OF THE BOARD OF ESTIMATE OF THE CITY OF NEW YORK DO HEREBY CERTIFY THAT THIS MAP IS ONE OF SEVEN SIMILAR MAPS ADOPTED BY THE SAID BOARD OF ESTIMATE ON THE 15th Nov. 1973 CAL. 3

DATED: NEW YORK

David C. O'Connor
SECRETARY, BOARD OF ESTIMATE

DRAWN BY: G. S.

CHECKED BY: *m.j.w.*

m. j. wienger
DEPUTY TOPOGRAPHICAL ENGINEER

CITY OF NEW YORK
OFFICE OF THE PRESIDENT BOROUGHS OF MANHATTAN
TOPOGRAPHICAL BUREAU

MAP SHOWING A CHANGE IN THE CITY MAP
BY
ELIMINATING, DISCONTINUING AND CLOSING
FORSYTH STREET

BETWEEN
HESTER STREET AND A POINT 326.17 FEET
SOUTHERLY THEREOF.

DATED: MAY 14, 1973

SCALE: 1" = 80'

John Faybick
PRESIDENT, BOROUGHS OF MANHATTAN

Felise Sanchez P.E.
TOPOGRAPHICAL ENGINEER

ACC. NO. 30030