

CITY OF NEW YORK
OFFICE OF THE PRESIDENT BOROUGH OF MANHATTAN
DEPARTMENT OF BOROUGH WORKS

DAMAGE MAP

IN THE PROCEEDING FOR ACQUIRING TITLE TO

WATER STREET

FROM COENTIES SLIP EAST TO FULTON STREET

AND OF

PEARL STREET

FROM FULTON STREET TO FRANKFORT STREET
(WHERE NOT HERETOFORE ACQUIRED FOR THE SAME PURPOSES)


AND TITLE, IN FEE SIMPLE ABSOLUTE, TO THE


ADDITIONAL LANDS


TO BE ACQUIRED IN CONNECTION THEREWITH
IN THE BOROUGH OF MANHATTAN
CITY OF NEW YORK

DATED: JULY 17, 1957

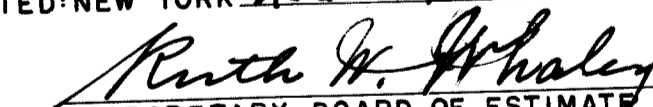
SCALE 1"=30'


PRESIDENT, BOROUGH OF MANHATTAN


ACTING CHIEF ENGINEER

APPROVED 
MAYOR, CITY OF NEW YORK

I, RUTH W. WHALEY, SECRETARY OF THE
BOARD OF ESTIMATE OF THE CITY OF NEW YORK
DO HEREBY CERTIFY THAT THIS MAP IS ONE OF
FIVE SIMILAR MAPS ADOPTED BY THE SAID BOARD
OF ESTIMATE ON THE 24 DAY OF Aug. 1957
AND APPROVED BY THE MAYOR ON 24 day of Aug. 1957
DATED: NEW YORK Aug 22, 1957


SECRETARY BOARD OF ESTIMATE

B

Filed in Office of Bur. Pres. Manh.
SEPT 3rd 1957 Ed. KATZ

Acc. No. 29492