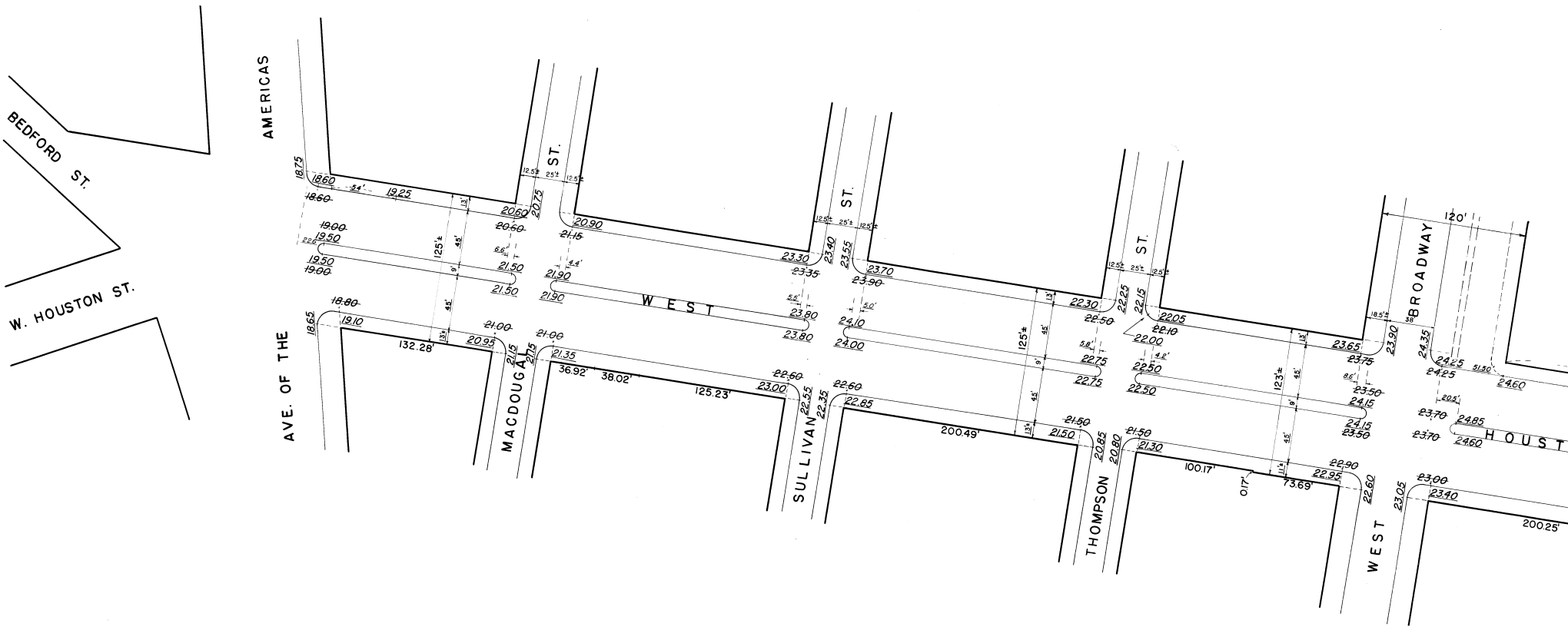
BEDFORD ST.
W. HOUSTON ST.
AVE. OF THE AMERICAS
MACDOUGAL ST.
SULLIVAN ST.
THOMPSON ST.
WEST BROADWAY
W E S T
H O U S T
120'
132.28'
36.92'
38.02'
125.23'
200.49'
100.17'
73.69'
200.25'
125'±
123'±
45'
9'
13'
12.5'±
25'±
18.75
18.60
19.25
20.60
20.75
20.90
21.15
23.30
23.40
23.55
23.70
22.30
22.25
22.15
22.05
23.65
23.90
24.35
24.25
24.60
19.50
21.50
21.90
23.80
24.10
24.00
22.75
22.50
24.15
24.85
19.10
18.65
20.95
21.35
23.00
22.55
22.35
22.85
21.50
20.85
20.80
21.30
22.95
22.60
23.05
23.40

DRAWN BY : A. Hendy

CHECKED BY : H. S.

F. Sanchez
SECTION ENGINEER

Edmund J. Karp
ENGINEER OF PLANNING

Edward J. Smith
ENGINEER OF DESIGN

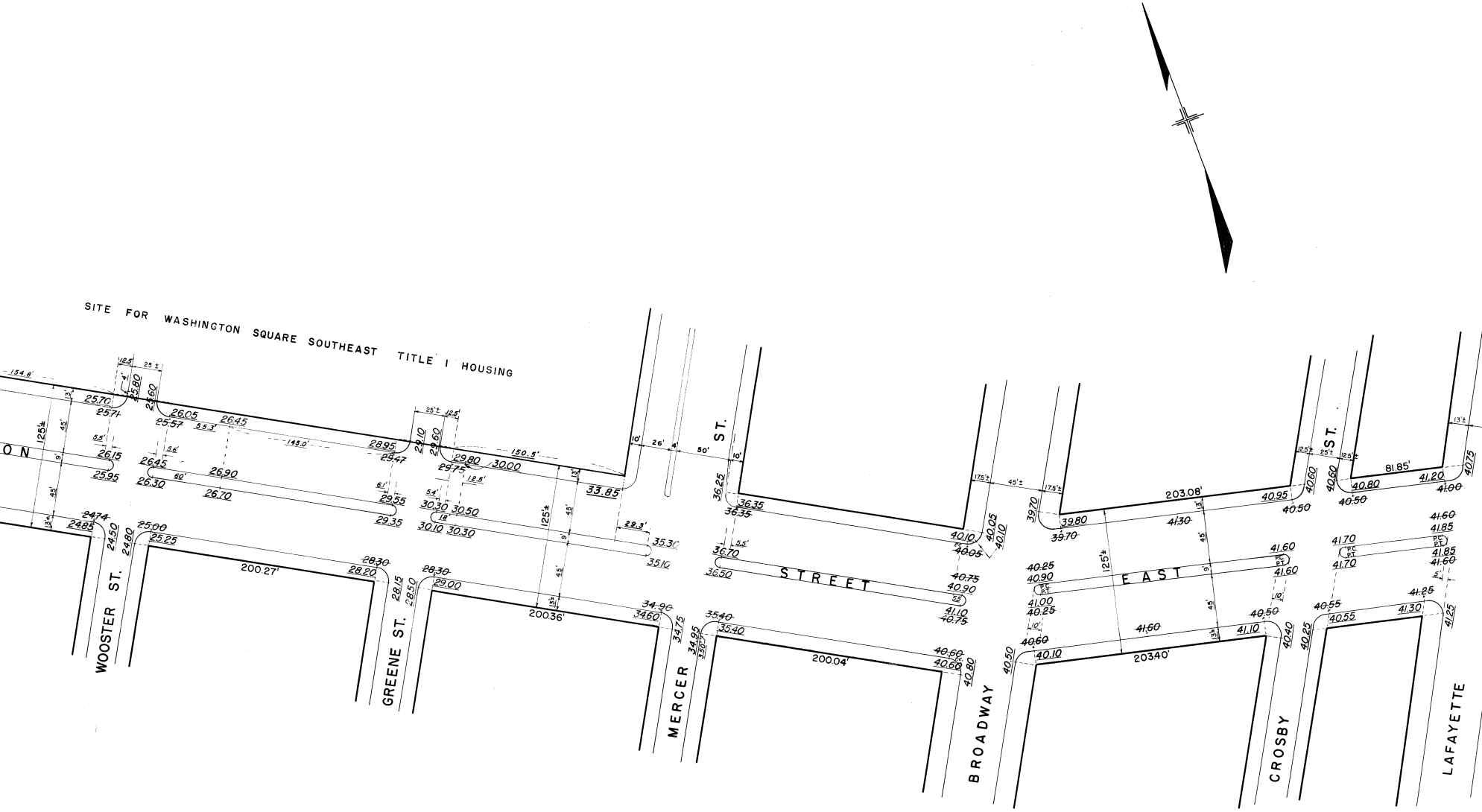
SITE FOR WASHINGTON SQUARE SOUTHEAST TITLE I HOUSING
ON
WOOSTER ST.
GREENE ST.
MERCER
ST.
STREET
BROADWAY
EAST
CROSBY
ST.
LAFAYETTE
200.27'
200.36'
200.04'
203.08'
203.40'
81.85'

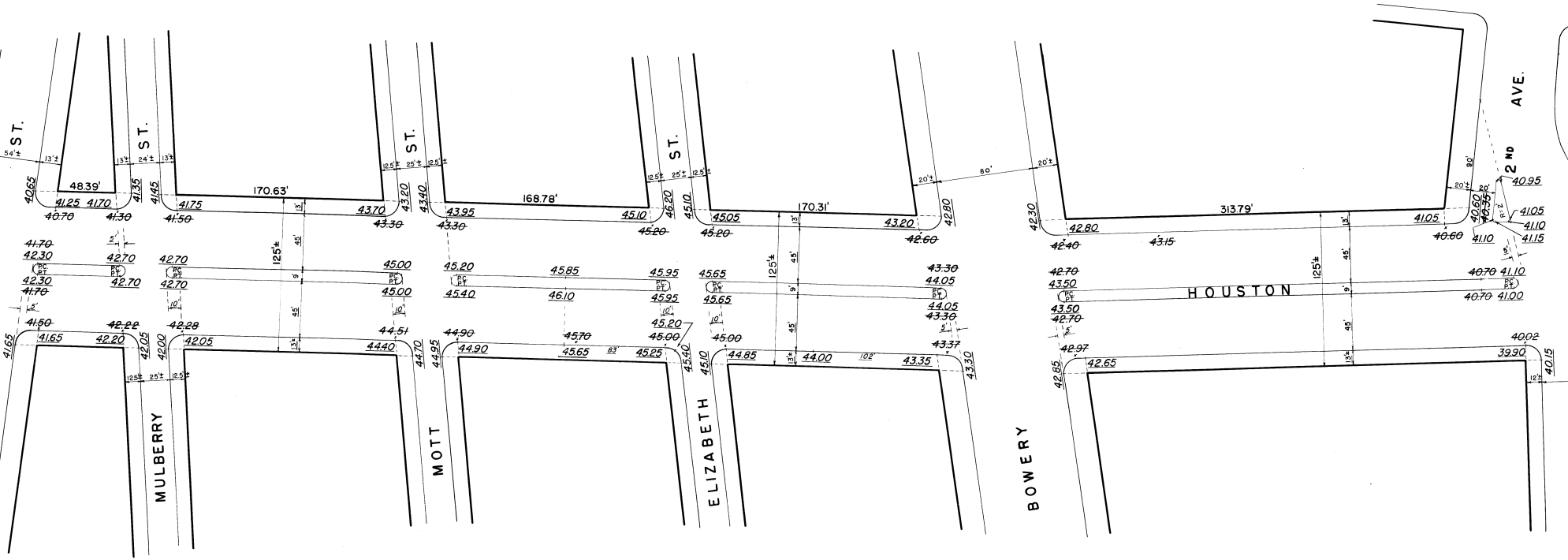

ST.
ST.
ST.
ST.
AVE.
2ND
MULBERRY
MOTT
ELIZABETH
BOWERY
HOUSTON
48.39'
170.63'
168.78'
170.31'
313.79'
80'
125'±
45'
9'
13'
40.65
41.25
41.70
41.30
41.35
41.45
41.75
43.70
43.20
43.40
43.95
45.10
46.20
45.10
45.05
43.20
42.80
42.30
42.80
41.05
40.60
40.95
41.05
41.10
41.15
42.30
42.70
45.00
45.20
45.85
45.95
45.40
46.10
45.65
44.05
43.50
41.10
41.00
41.65
42.20
42.05
42.00
42.05
44.40
44.70
44.95
44.90
45.65
45.25
45.40
45.10
44.85
44.00
43.35
43.30
42.85
42.65
39.90
40.15

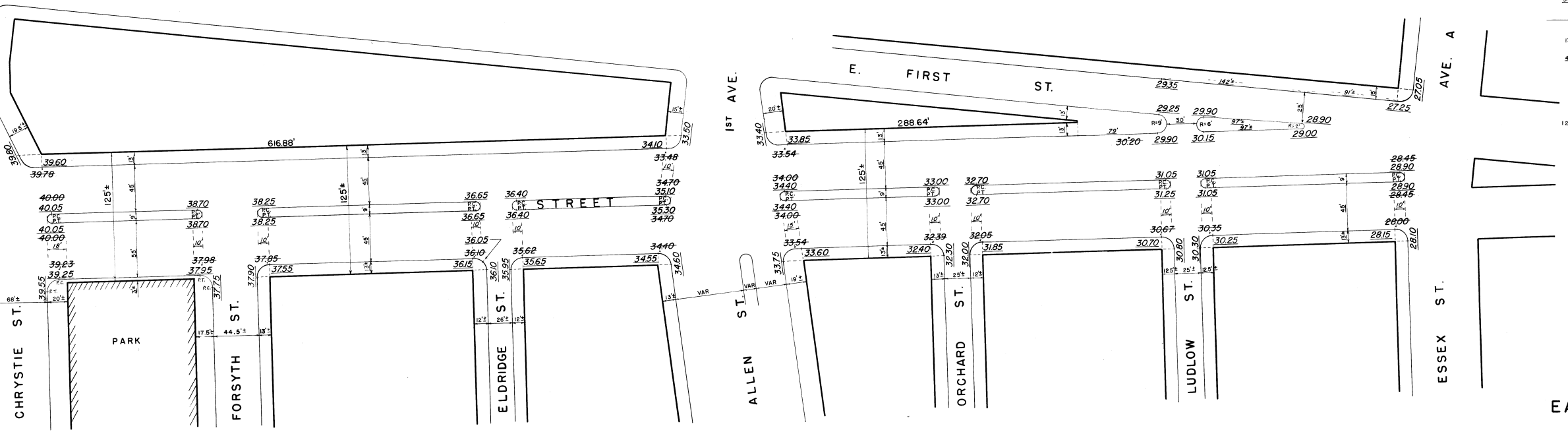
CHRYSTIE ST.
PARK
FORSYTH ST.
ELDRIDGE ST.
STREET
1ST AVE.
ALLEN ST.
E. FIRST ST.
ORCHARD ST.
LUDLOW ST.
ESSEX ST.
AVE. A
616.88'
288.64'
125'±
45'
13'
10'
VAR
R=9'
R=6'
P.C.
P.T.

NOTES

———	INDICATES STREET LINE HERETOFORE ESTABLISHED AND HEREBY RETAINED.
125'±	INDICATES DIMENSION HERETOFORE ESTABLISHED AND HEREBY RETAINED.
31.05	INDICATES ELEVATION HEREBY ESTABLISHED.
~~28.45~~	INDICATES ELEVATION HERETOFORE ESTABLISHED AND HEREBY ELIMINATED.
54'	INDICATES TIE-IN DISTANCES TO ELEVATIONS HEREBY ESTABLISHED.
———	INDICATES SIDEWALK AND ROADWAY TREATMENT HEREBY ESTABLISHED OR HERETOFORE ESTABLISHED AND RETAINED.
13'	INDICATES SIDEWALK AND ROADWAY TREATMENT DIMENSION HERETOFORE ESTABLISHED AND RETAINED.
45'	INDICATES SIDEWALK AND ROADWAY TREATMENT DIMENSION HEREBY ESTABLISHED.
	ELEVATIONS ARE FOR TOP OF CURB AND ARE REFERRED TO THE BOROUGH WORKS DATUM WHICH IS 2.75 FEET ABOVE THE U.S.C.&G. DATUM AT SANDY HOOK.
	ALL CURB CORNERS ARE TURNED BY 12 FOOT RADII EXCEPT WHERE NOTED.
12.5'±	INDICATES SIDEWALK AND ROADWAY TREATMENT DIMENSION NOW EXISTING

CITY OF NEW YORK
OFFICE OF THE PRESIDENT BOROUGH OF MANHATTAN
DEPARTMENT OF BOROUGH WORKS

MAP SHOWING A CHANGE IN THE CITY MAP
BY CHANGING THE GRADES AND ROADWAY TREATMENT
ON
EAST AND WEST HOUSTON STREET
BETWEEN
ESSEX STREET AND AVENUE OF THE AMERICAS

DATED: OCT. 29, 1956

SCALE:

PRESIDENT BOROUGH OF MANHATTAN

Anthony Donargo
CHIEF ENGINEER

I, RUTH W. WHALEY, SECRETARY OF THE BOARD OF ESTIMATE OF THE CITY OF NEW YORK DO HEREBY CERTIFY THAT THIS MAP IS ONE OF FIVE SIMILAR MAPS ADOPTED BY THE SAID BOARD OF ESTIMATE ON THE 24TH DAY OF JANUARY 1957

DATED: NEW YORK MARCH 12, 1957

Ruth W. Whaley
SECRETARY BOARD OF ESTIMATE

E