

CITY OF NEW YORK
OFFICE OF THE PRESIDENT BOROUGH OF MANHATTAN
DEPARTMENT OF BOROUGH WORKS

DRAFT DAMAGE MAP

IN THE PROCEEDING TO ACQUIRE BY CONDEMNATION THE RIGHT TO DEMOLISH AND
REMOVE THE ELEVATED RAILROAD STRUCTURE EXISTING ON OR ALONG
PARK ROW BETWEEN THE BRIDGE KNOWN AS BROOKLYN BRIDGE AND THE BOWERY AT
CHATHAM SQUARE TOGETHER WITH ALL TRACKS, STATIONS, PLATFORMS
STAIRWAYS AND APPURTENANCES THEREOF IN ACCORDANCE WITH
SECTION I 41-6.6 OF THE ADMINISTRATIVE CODE OF THE CITY OF NEW YORK

SCALE: 1" = 40'

BOROUGH OF MANHATTAN

DATE: APRIL 12, 1954.

Halaua J. J. J.
PRESIDENT BOROUGH OF MANHATTAN

Anthony J. J. J.
CHIEF ENGINEER

APPROVED BY THE BOARD OF ESTIMATE ON 1954

SECRETARY BOARD OF ESTIMATE

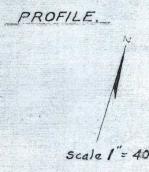
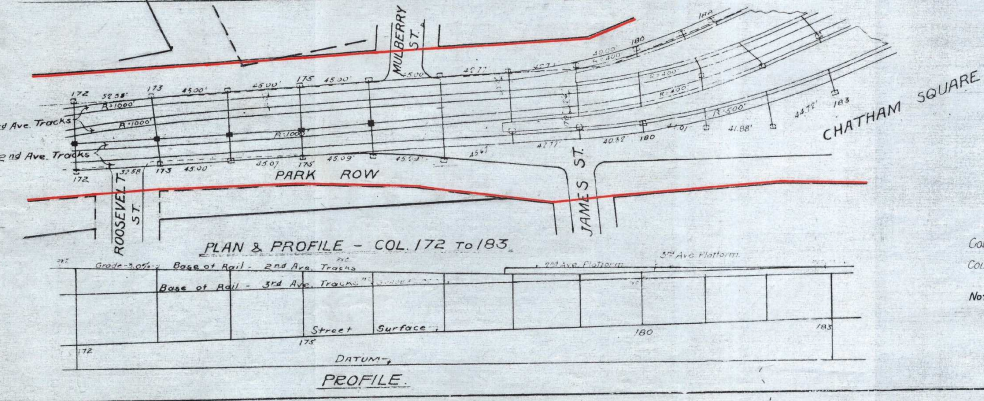
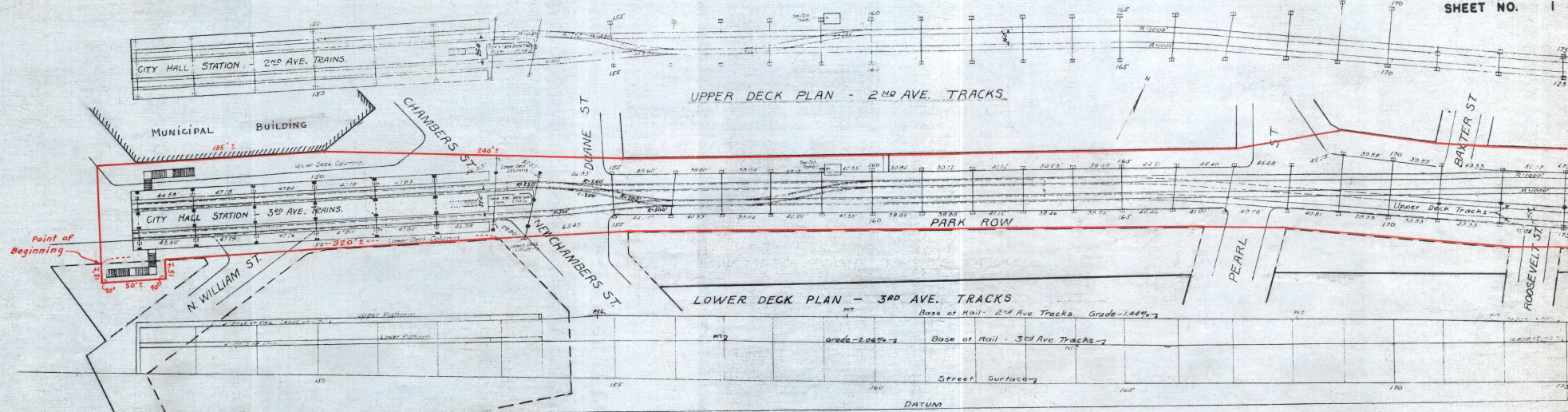
ACC: No. 29327

Drawn 39.

27227

6

6



LEGEND

COLUMNS SHOWN THIS ■ SUPPORT UPPER LEVEL.

COLUMNS SHOWN THIS □ SUPPORT LOWER LEVEL.



NOTE: - FORMER STREET LINES ARE SHOWN BY DASHED LINES.

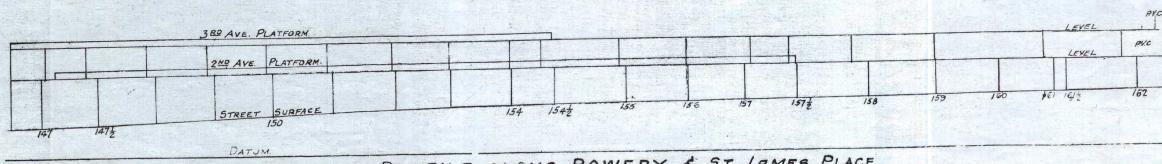
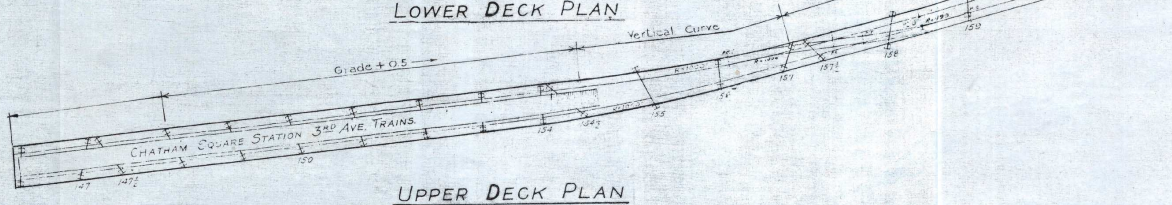
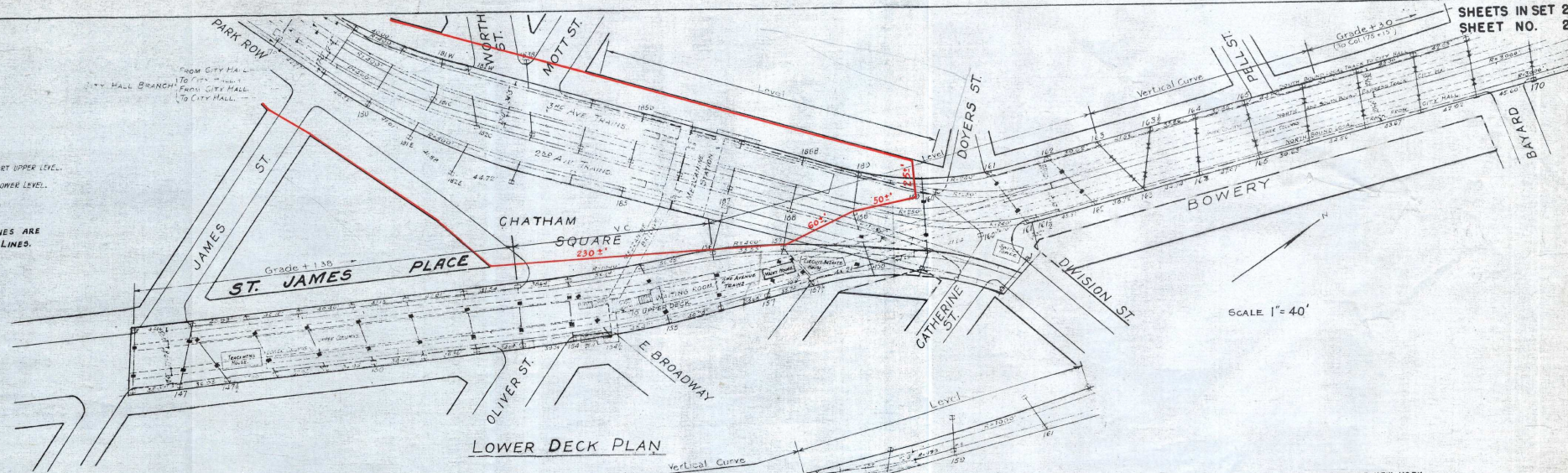
CITY OF NEW YORK
OFFICE OF THE PRESIDENT BOROUGH OF MANHATTAN
DEPARTMENT OF BOROUGH WORKS

DRAFT DAMAGE MAP

IN THE PROCEEDING TO ACQUIRE BY CONDEMNATION THE RIGHT TO DEMOLISH AND REMOVE THE ELEVATED RAILROAD STRUCTURE EXISTING ON OR ALONG PARK ROW BETWEEN THE BRIDGE KNOWN AS BROOKLYN BRIDGE AND THE BOWERY AT CHATHAM SQUARE TOGETHER WITH ALL TRACKS, STATIONS, PLATFORMS STAIRWAYS AND APPURTENANCES THEREOF IN ACCORDANCE WITH SECTION 141-6.6 OF THE ADMINISTRATIVE CODE OF THE CITY OF NEW YORK BOROUGH OF MANHATTAN

(C) (C)

LEGEND
 COLUMNS SHOWN THIS  SUPPORT UPPER LEVEL.
 COLUMNS SHOWN THIS  SUPPORT LOWER LEVEL.
 180° INDICATES BEAM NUMBER.
 781W INDICATES COLUMN NUMBER.
 NOTE: - FORMER STREET LINES ARE SHOWN BY DASHED LINES.



SCALE 1" = 40'

CITY OF NEW YORK
 OFFICE OF THE PRESIDENT BOROUGH OF MANHATTAN
 DEPARTMENT OF BOROUGH WORKS

DRAFT DAMAGE MAP
 IN THE PROCEEDING TO ACQUIRE BY CONDEMNATION THE RIGHT TO DEMOLISH AND REMOVE THE ELEVATED RAILROAD STRUCTURE EXISTING ON OR ALONG PARK ROW BETWEEN THE BRIDGE KNOWN AS BROOKLYN BRIDGE AND THE BOWERY AT CHATHAM SQUARE TOGETHER WITH ALL TRACKS, STATIONS, PLATFORMS STAIRWAYS AND APPURTENANCES THEREOF IN ACCORDANCE WITH SECTION 141-6.6 OF THE ADMINISTRATIVE CODE OF THE CITY OF NEW YORK BOROUGH OF MANHATTAN