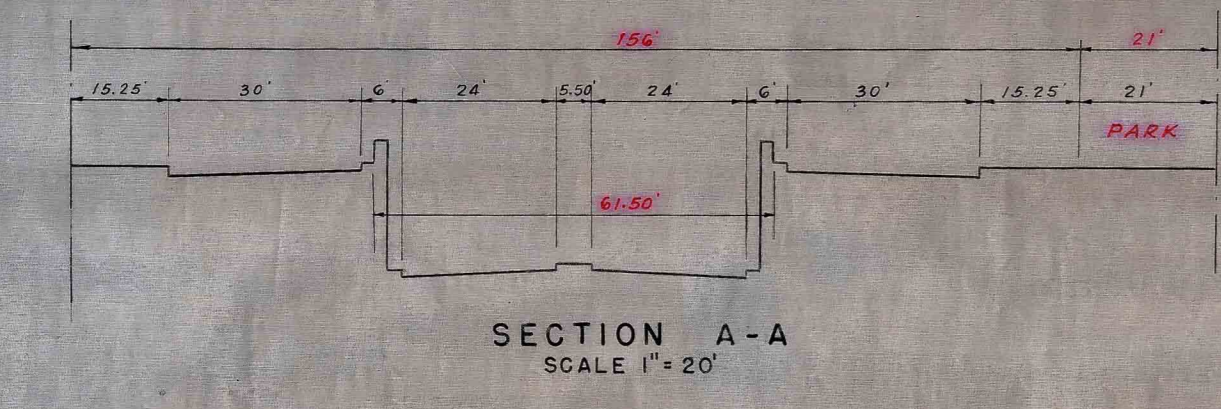
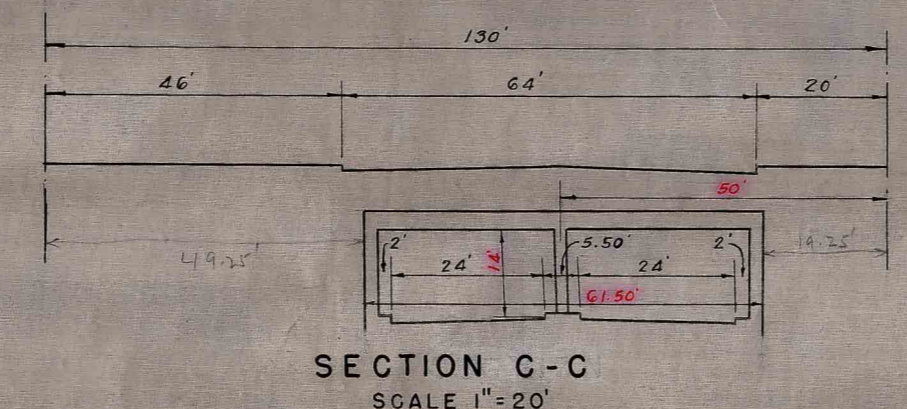


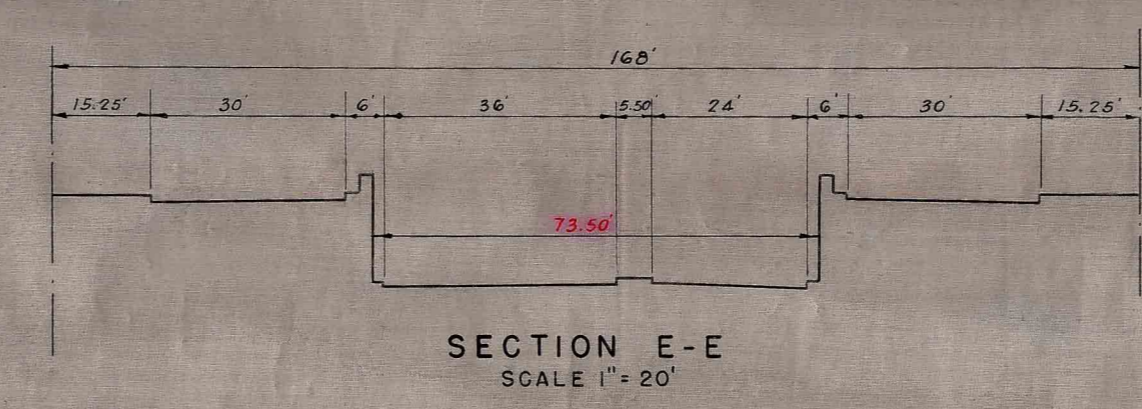
PROFILE
 SCALES HOR. 1" = 50'
 VER. 1" = 10'



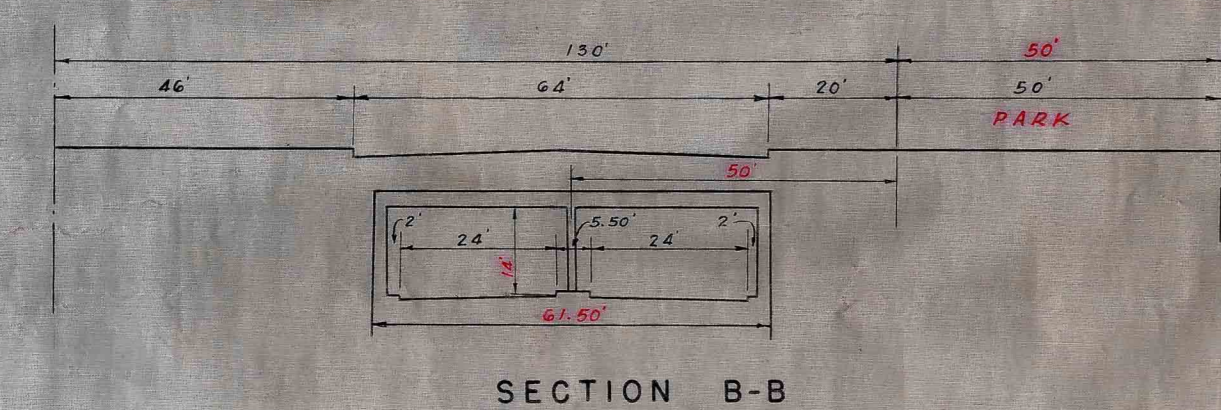
SECTION A-A
 SCALE 1" = 20'



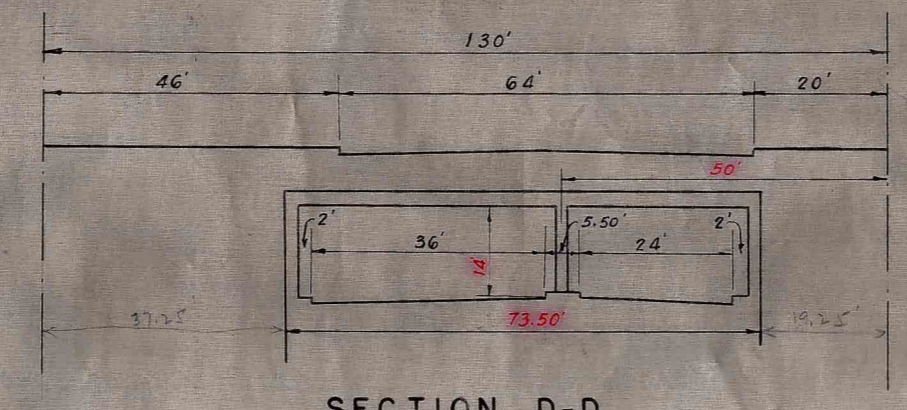
SECTION C-C
 SCALE 1" = 20'



SECTION E-E
 SCALE 1" = 20'



SECTION B-B
 SCALE 1" = 20'

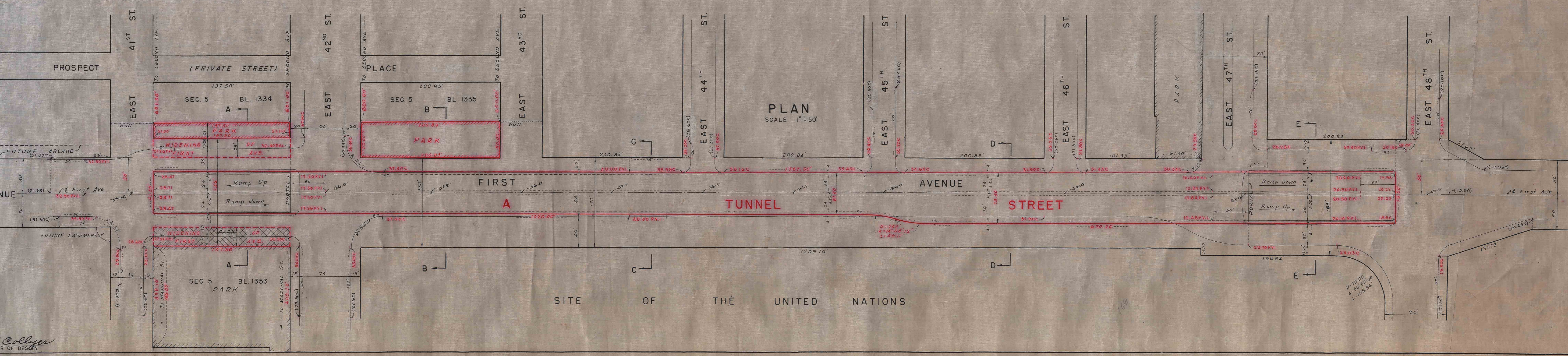


SECTION D-D
 SCALE 1" = 20'

This map amended
 or superseded by
 Map Acc. 29076

LEGEND

LINES AND DIMENSIONS PREVIOUSLY ESTABLISHED AND HEREBY RETAINED ARE SHOWN BY FULL BLACK LINES AND BLACK FIGURES.
 LINES AND DIMENSIONS HEREBY ESTABLISHED ARE SHOWN BY FULL RED LINES AND RED FIGURES.
 LINES PREVIOUSLY ESTABLISHED AND HEREBY SUPERSEDED ARE SHOWN BY DASHED RED LINES.
 GRADES HEREBY ESTABLISHED ARE SHOWN BY VERTICAL RED FIGURES.
 GRADES PREVIOUSLY ESTABLISHED AND HEREBY ABOLISHED ARE SHOWN BY VERTICAL BLACK FIGURES CROSSED BY A BLACK LINE.
 EXISTING SURFACE ELEVATIONS ARE SHOWN BY VERTICAL BLACK FIGURES ENCLOSED IN PARENTHESES.
 ELEVATIONS SHOWN ON THIS MAP ARE REFERRED TO THE BOROUGH WORKS DATUM OF THE BOROUGH OF MANHATTAN WHICH IS 2.75 FEET ABOVE MEAN SEA LEVEL AT SANDY HOOK.
 ELEVATIONS AT TOP OF CURB SHOWN THUS: (31.00)
 ELEVATIONS AT PAVEMENT SHOWN THUS: 30.25
 PARKS PREVIOUSLY ESTABLISHED SHOWN THUS: [Symbol]
 PARKS HEREBY ESTABLISHED SHOWN THUS: [Symbol]
 PARK AREA HEREBY ELIMINATED SHOWN THUS: [Symbol]



PLAN
 SCALE 1" = 50'

SITE OF THE UNITED NATIONS

I, HILDA G. SCHWARTZ, SECRETARY OF THE BOARD OF ESTIMATE OF THE CITY OF NEW YORK DO HEREBY CERTIFY THAT THIS MAP IS ONE OF FIVE SIMILAR MAPS ADOPTED BY THE SAID BOARD OF ESTIMATE ON THE 22 DAY OF AUG. 1947 DATED NEW YORK December 14 1947
 Hilda G. Schwartz
 SECRETARY, BOARD OF ESTIMATE

CITY OF NEW YORK
 OFFICE OF THE PRESIDENT, BOROUGH OF MANHATTAN
 DEPARTMENT OF BOROUGH WORKS

MAP SHOWING A CHANGE IN THE STREET SYSTEM BY LAYING OUT LINES AND GRADES FOR

A TUNNEL STREET
 IN AND UNDER FIRST AVENUE
 BETWEEN EAST 41ST STREET AND EAST 48TH STREET,
 WIDENING FIRST AVENUE
 ON ITS EASTERLY AND WESTERLY SIDES
 BETWEEN EAST 41ST STREET AND EAST 42ND STREET,
 LAYING OUT
 TWO PARKS
 ON THE WESTERLY SIDE OF FIRST AVENUE
 BETWEEN EAST 41ST STREET AND EAST 43RD STREET,
 CHANGING THE GRADES OF FIRST AVENUE
 BETWEEN EAST 40TH STREET AND EAST 48TH STREET
 AND ADJUSTING THE GRADES
 OF THE INTERSECTING STREETS.

DATED: MAY 21, 1947 SCALES AS SHOWN

Hugo Rogers
 PRESIDENT, BOROUGH OF MANHATTAN

Michael Klein
 CHIEF ENGINEER

ACTING CHIEF ENGINEER OF DESIGN

DRAWN BY [Signature]
 CHECKED BY W. M.
 [Signature]
 ENGINEER OF DESIGN