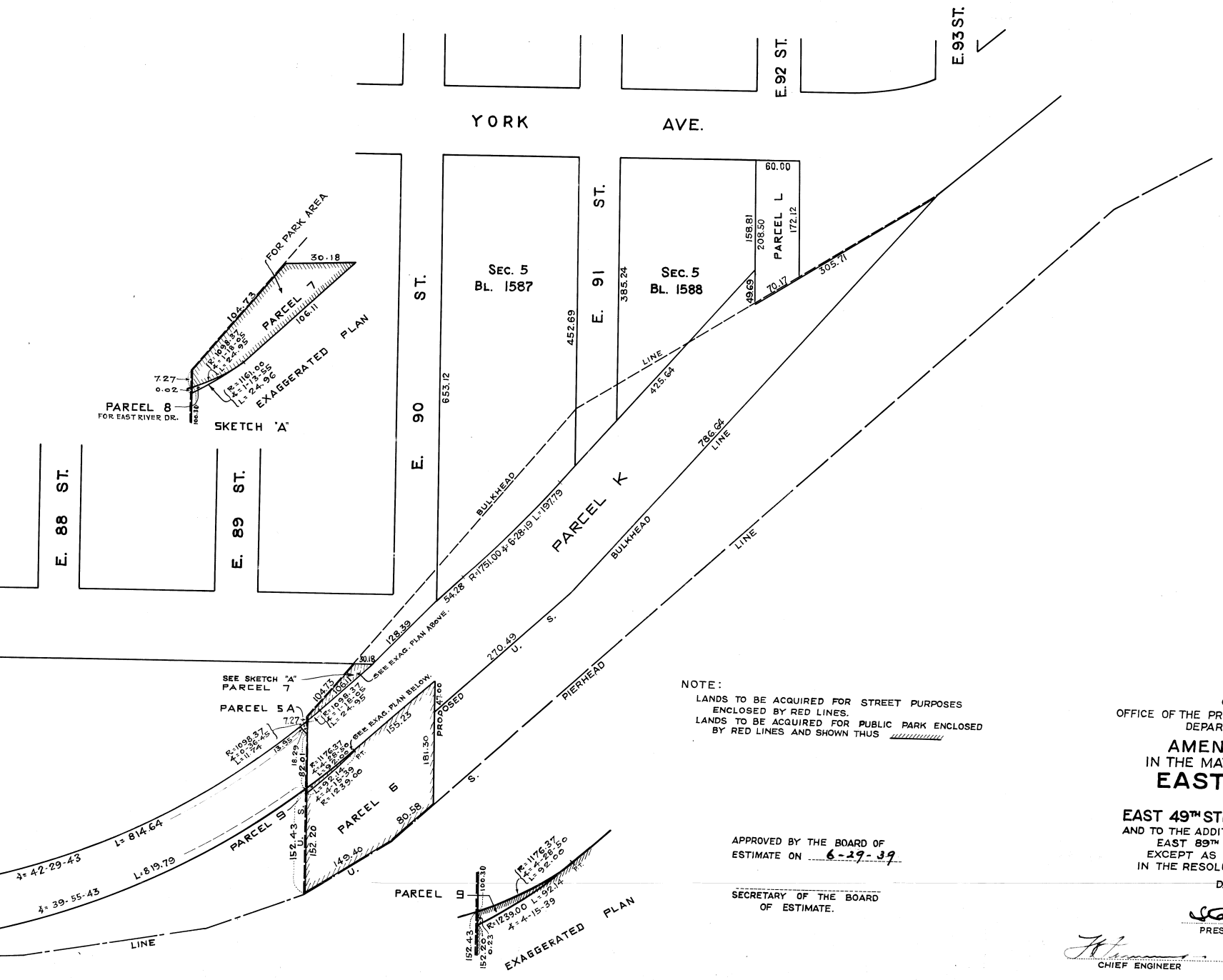
E. 88 ST.
E. 89 ST.
E. 90 ST.
E. 91 ST.
E. 92 ST.
E. 93 ST.
YORK AVE.
SEC. 5 BL. 1587
SEC. 5 BL. 1588
653.12
452.69
385.24
158.81
208.50
PARCEL L
172.12
60.00
49.69
70.17
305.71
425.64
786.64
PARCEL K
BULKHEAD LINE
BULKHEAD LINE
U. S. PIERHEAD LINE
PROPOSED U. S. BULKHEAD LINE
270.49
128.39
54.28 R=1751.00 ∆=6-28-19 L=197.79
SEE EXAG. PLAN ABOVE.
SEE EXAG. PLAN BELOW.
30.18
SEE SKETCH "A" PARCEL 7
PARCEL 5A
104.73
106.11
R=1098.37 ∆=1-18-05 L=24.95
7.27
R=1098.37 ∆=0-36-45 L=11.74
13.95
18.29
82.01
R=1176.37 ∆=4-28-50 L=92.00
L=92.14 ∆=4-15-39 R=1239.00
P.T.
155.23
47.00
181.30
PARCEL 6
80.58
149.40
152.20
152.43
PARCEL 9
L=814.64
L=819.79
∆=42-29-43
∆=39-55-43
FOR PARK AREA
PARCEL 7
30.18
104.73
106.11
R=1098.37 ∆=1-18-05 L=24.95
R=1161.00 ∆=1-13-55 L=24.96
7.27
0.02
100.30
PARCEL 8 FOR EAST RIVER DR.
SKETCH "A"
EXAGGERATED PLAN
PARCEL 9
100.30
R=1176.37 ∆=4-28-50 L=92.00
R=1239.00 L=92.14 ∆=4-15-39
P.T.
152.43
152.20
0.23
EXAGGERATED PLAN

NOTE:
LANDS TO BE ACQUIRED FOR STREET PURPOSES ENCLOSED BY RED LINES.
LANDS TO BE ACQUIRED FOR PUBLIC PARK ENCLOSED BY RED LINES AND SHOWN THUS ▨

APPROVED BY THE BOARD OF ESTIMATE ON 6-29-39

SECRETARY OF THE BOARD OF ESTIMATE.

CITY OF NEW YORK
OFFICE OF THE PRESIDENT BOROUGH OF MANHATTAN
DEPARTMENT OF BOROUGH WORKS

AMENDED RULE MAP
IN THE MATTER OF ACQUIRING TITLE TO

EAST RIVER DRIVE
BETWEEN
EAST 49TH STREET AND EAST 93RD STREET
AND TO THE ADDITIONS TO CARL SCHURZ PARK BETWEEN
EAST 89TH STREET AND EAST 90TH STREET,
EXCEPT AS MODIFIED AND FULLY SET FORTH
IN THE RESOLUTIONS OF THE BOARD OF ESTIMATE.

DATED:- MAY 31, 1939.

Stanley M. Isaacs
PRESIDENT OF BOROUGH OF MANHATTAN

CHIEF ENGINEER

W. D. Binger
COMMISSIONER OF BOROUGH WORKS

File No 5.2 Ac. No. 27297

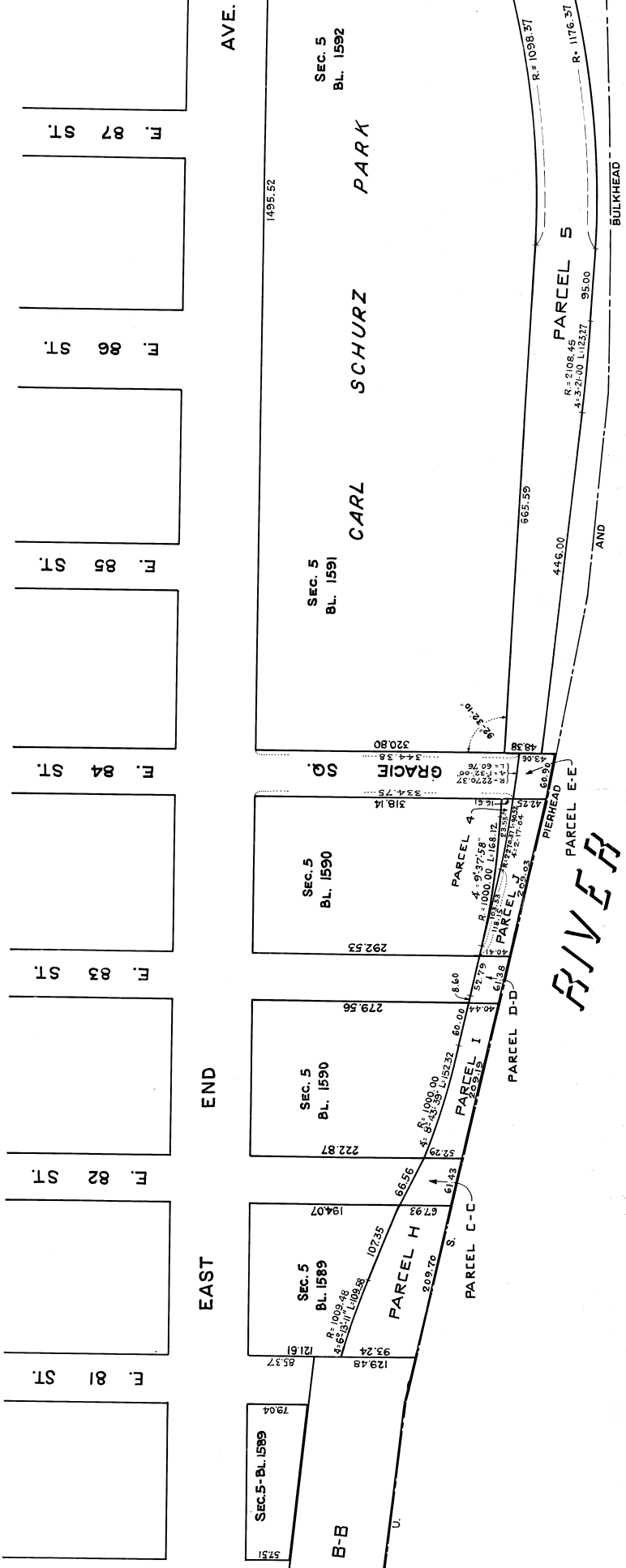
AVE.
E. 87 ST.
E. 86 ST.
E. 85 ST.
E. 84 ST.
E. 83 ST.
E. 82 ST.
E. 81 ST.
EAST
END
CARL
SCHURZ
PARK
GRACIE
SQ.
SEC. 5
BL. 1592
SEC. 5
BL. 1591
SEC. 5
BL. 1590
SEC. 5
BL. 1590
SEC. 5
BL. 1589
SEC.5-BL. 1589
1495.52
665.59
446.00
320.80
344.38
334.75
318.14
292.53
279.56
222.87
194.07
121.61
85.37
129.48
93.24
79.04
57.51
48.38
43.06
60.90
42.25
16.91
PARCEL 5
R.=2108.45
Δ=3°21'00" L.123.27
95.00
R.=1098.37
R.=1176.37
PARCEL 4
Δ=9°37'58"
R.=1000.00 L.168.12
PARCEL J
209.03
PARCEL I
R.=1000.00
Δ=8°43'39" L.152.32
60.00
209.15
52.79
61.38
8.60
40.44
PARCEL H
R.=1009.48
Δ=6°13'11" L.109.58
107.35
66.56
67.93
61.43
52.29
209.70
S.
PARCEL C-C
PARCEL D-D
PARCEL E-E
PIERHEAD
BULKHEAD
AND
RIVER
B-B

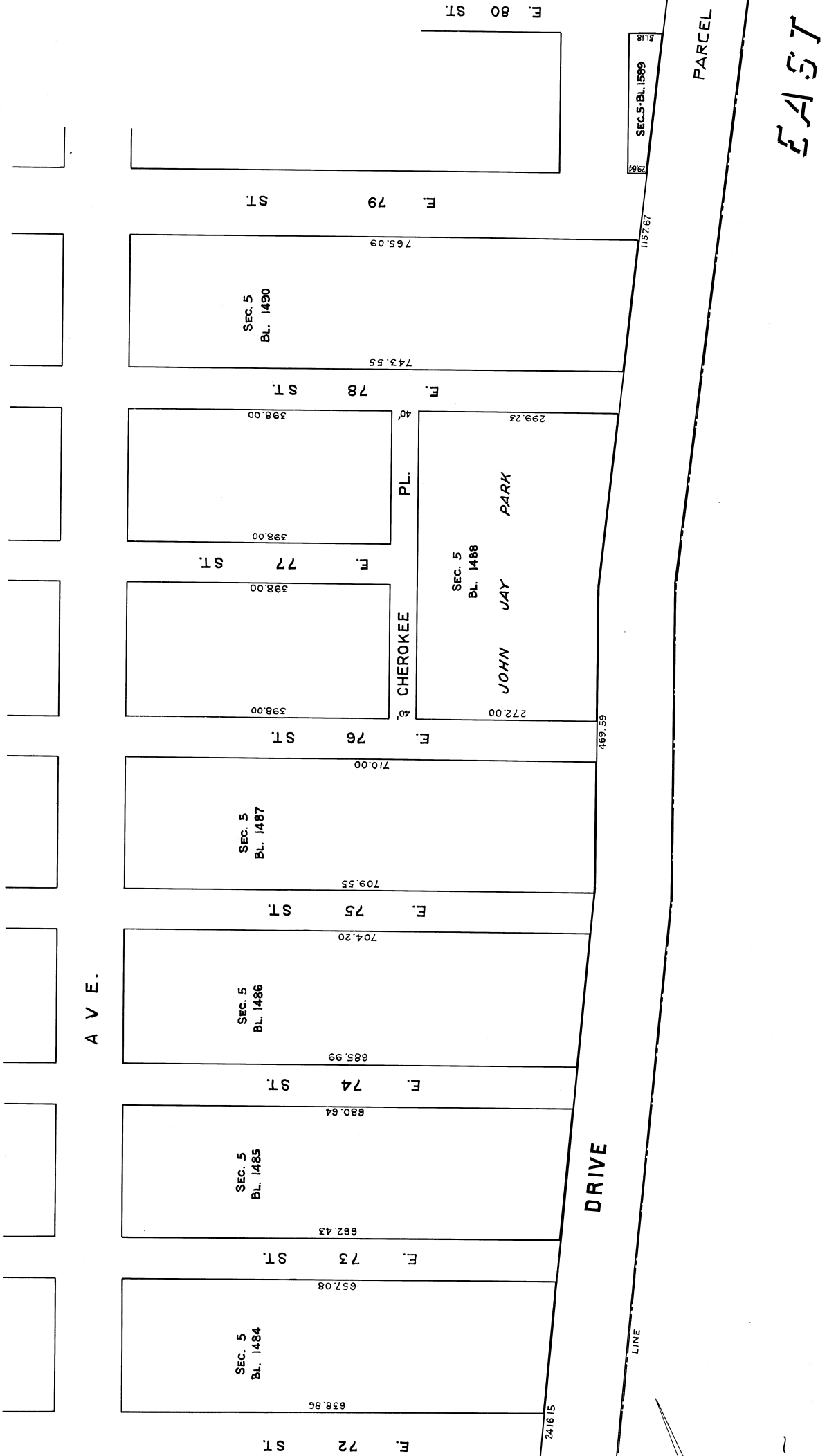
E. 80 ST.
Sec. 5 · BL. 1589
51.18
29.64
PARCEL
EAST
E. 79 ST.
1157.67
765.09
Sec. 5
BL. 1490
743.55
E. 78 ST.
398.00
40'
299.23
PL.
PARK
398.00
E. 77 ST.
Sec. 5
BL. 1488
JAY
398.00
CHEROKEE
JOHN
398.00
40'
272.00
469.59
E. 76 ST.
710.00
Sec. 5
BL. 1487
709.55
E. 75 ST.
704.20
Sec. 5
BL. 1486
AVE.
685.99
E. 74 ST.
680.64
Sec. 5
BL. 1485
DRIVE
662.43
E. 73 ST.
657.08
Sec. 5
BL. 1484
LINE
638.86
2416.15
E. 72 ST.

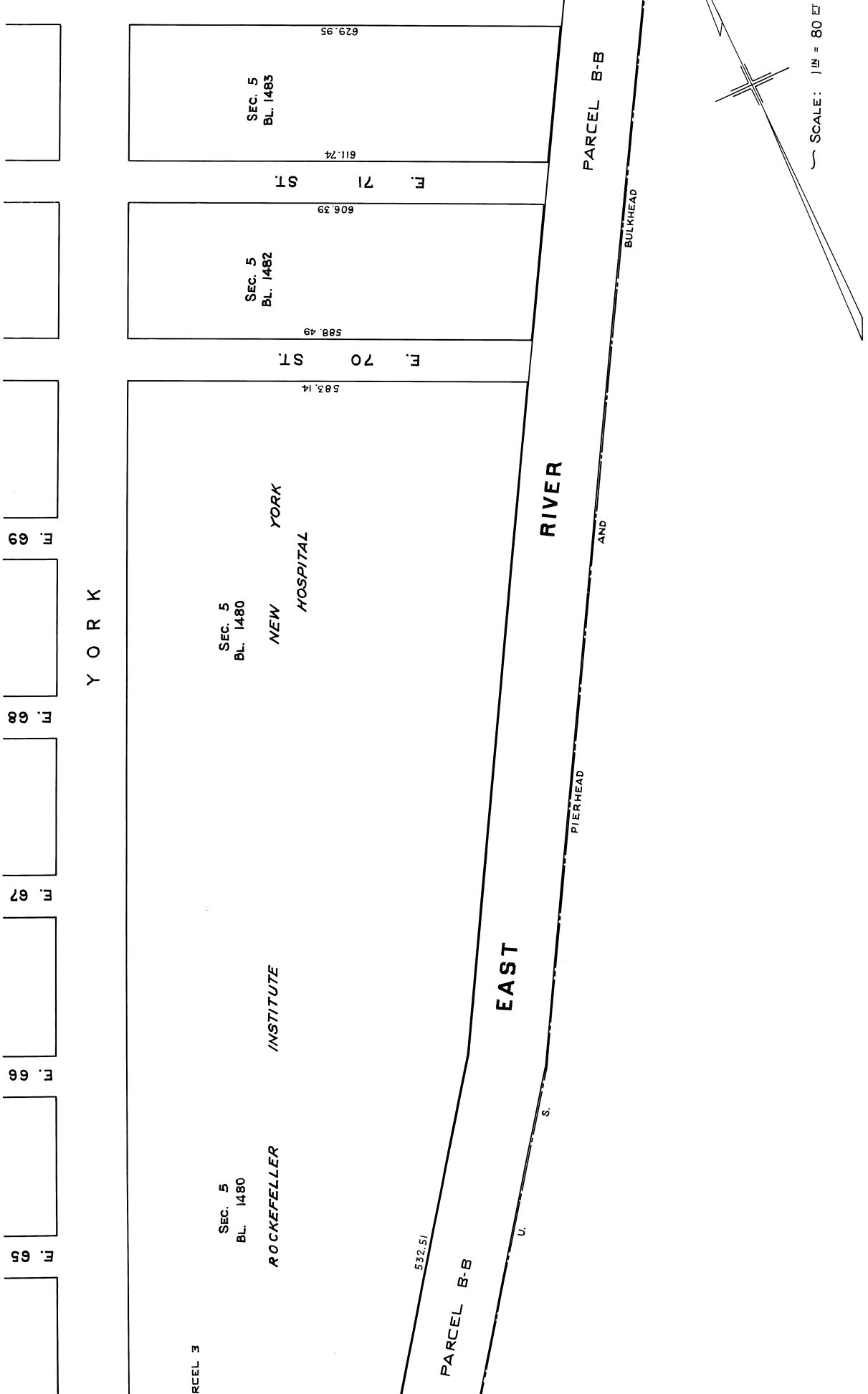
Sec. 5
BL. 1483
629.95
611.74
E. 71 ST.
606.39
Sec. 5
BL. 1482
588.49
E. 70 ST.
583.14
PARCEL B-B
BULKHEAD
AND
PIERHEAD
U. S.
SCALE: 1 IN = 80 FT
EAST RIVER
YORK
NEW YORK HOSPITAL
Sec. 5
BL. 1480
E. 69 ST.
E. 68 ST.
E. 67 ST.
E. 66 ST.
E. 65 ST.
ROCKEFELLER INSTITUTE
Sec. 5
BL. 1480
532.51
PARCEL B-B
RCEL 3

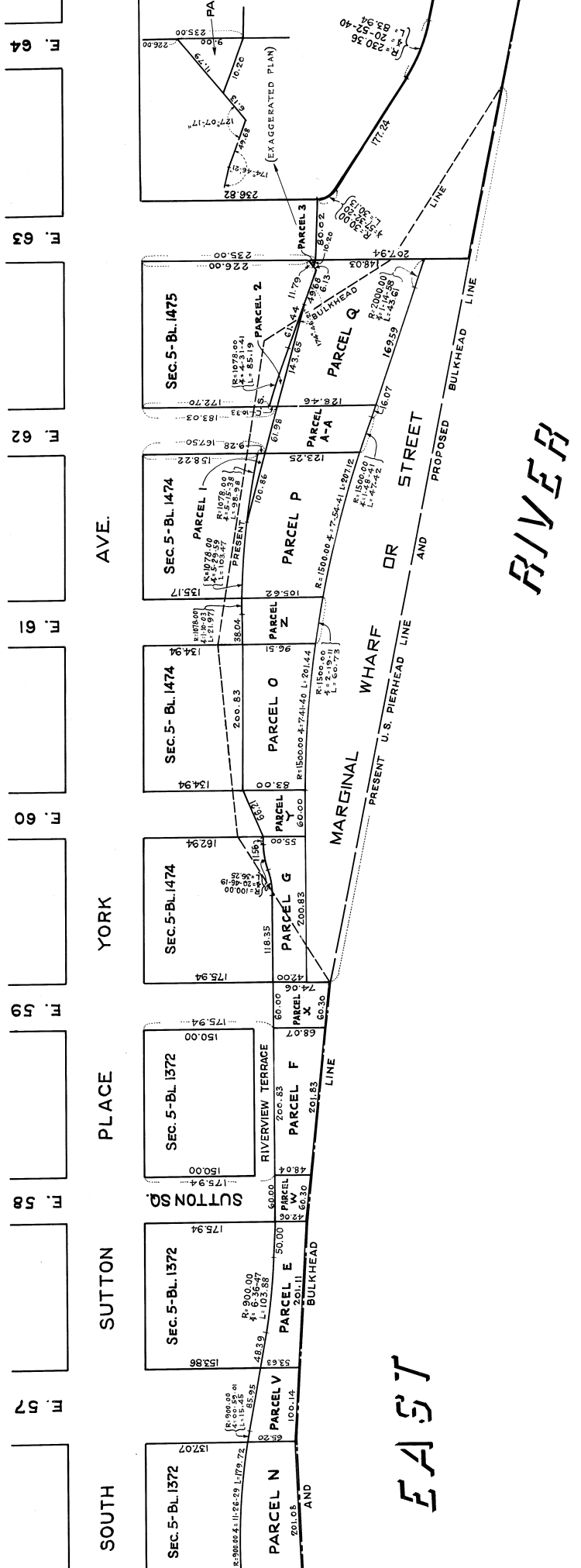
E. 64 ST.
E. 63 ST.
E. 62 ST.
E. 61 ST.
E. 60 ST.
E. 59 ST.
E. 58 ST.
E. 57 ST.
YORK AVE.
SUTTON PLACE SOUTH
SUTTON SQ.
RIVERVIEW TERRACE
Sec. 5-Bl. 1475
Sec. 5-Bl. 1474
Sec. 5-Bl. 1372
PARCEL 1
PARCEL 2
PARCEL 3
PARCEL Q
PARCEL A-A
PARCEL P
PARCEL Z
PARCEL O
PARCEL Y
PARCEL G
PARCEL X
PARCEL F
PARCEL W
PARCEL E
PARCEL V
PARCEL N
(EXAGGERATED PLAN)
MARGINAL WHARF OR STREET
PRESENT U.S. PIERHEAD LINE
PRESENT U.S. BULKHEAD LINE
PROPOSED BULKHEAD LINE
BULKHEAD AND LINE
EAST RIVER

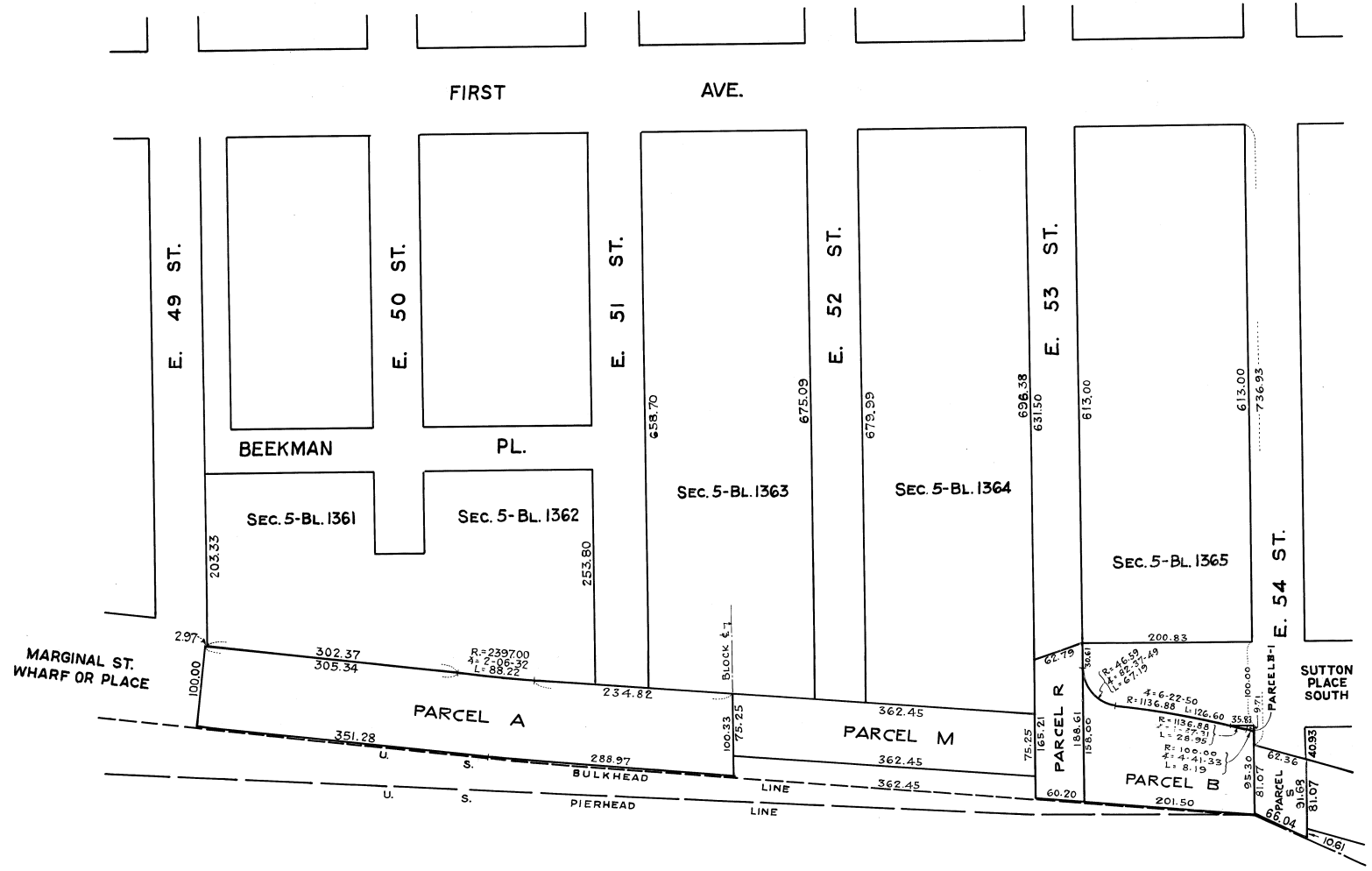
FIRST
AVE.
E. 49 ST.
E. 50 ST.
E. 51 ST.
E. 52 ST.
E. 53 ST.
E. 54 ST.
BEEKMAN
PL.
Sec. 5-Bl. 1361
Sec. 5-Bl. 1362
Sec. 5-Bl. 1363
Sec. 5-Bl. 1364
Sec. 5-Bl. 1365
SUTTON PLACE SOUTH
MARGINAL ST. WHARF OR PLACE
PARCEL A
PARCEL M
PARCEL R
PARCEL B
PARCEL B-1
PARCEL S
BLOCK ℄
U. S. BULKHEAD LINE
U. S. PIERHEAD LINE
203.33
253.80
658.70
675.09
679.99
698.38
631.50
613.00
613.00
736.93
200.83
2.97
100.00
302.37
305.34
R.=239700
∡=2-06-32
L=88.22
234.82
362.45
362.45
362.45
351.28
288.97
100.33
75.25
75.25
165.21
188.61
158.00
62.79
30.61
60.20
201.50
R=46.59
∡=82-37-49
L=67.19
∡=6-22-50
R=1136.88
L=126.60
35.83
R=1136.88
∡=1-27-31
L=28.95
R=100.00
∡=4-41-33
L=8.19
100.00
9.71
95.30
81.07
62.36
40.93
91.68
81.07
66.04
10.61

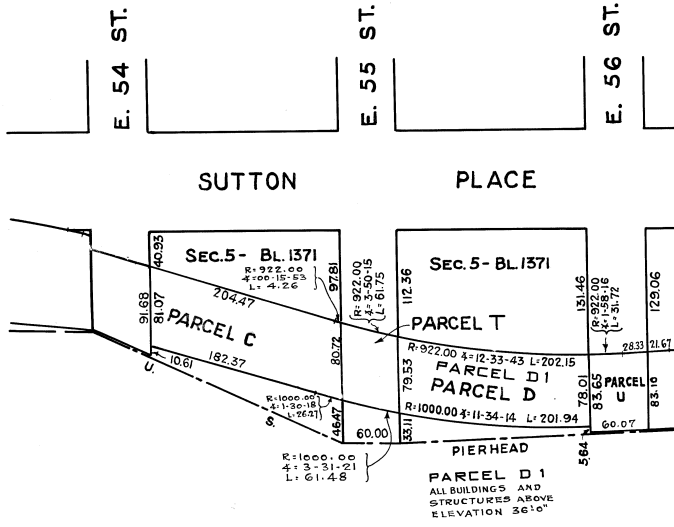
E. 54 ST.
E. 55 ST.
E. 56 ST.
SUTTON
PLACE
Sec.5- Bl. 1371
Sec. 5- Bl. 1371
PARCEL C
PARCEL T
PARCEL D1
PARCEL D
PARCEL U
PIERHEAD
PARCEL D1
ALL BUILDINGS AND STRUCTURES ABOVE ELEVATION 36'-0"
U.
S.
40.93
91.68
81.07
204.47
182.37
10.61
R=922.00
∡=00-15-53
L=4.26
97.81
80.72
46.47
R=1000.00
∡=1-30-18
L=26.27
R=922.00
∡=3-50-15
L=61.75
60.00
R=1000.00
∡=3-31-21
L=61.48
112.36
79.53
33.11
R=922.00 ∡=12-33-43 L=202.15
R=1000.00 ∡=11-34-14 L=201.94
131.46
78.01
R=922.00
∡=1-58-16
L=31.72
28.33
21.67
83.65
60.07
5.84
129.06
83.10