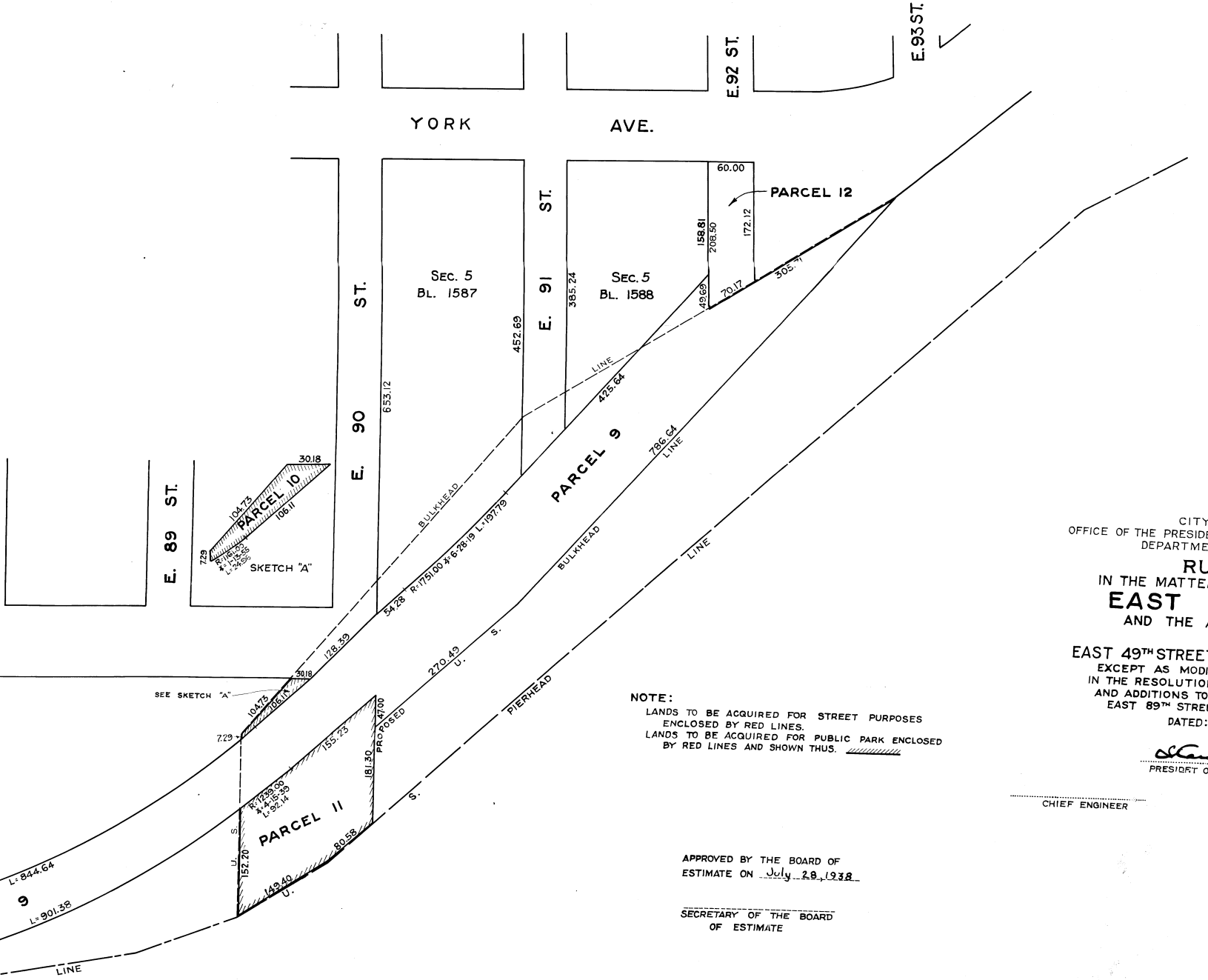
E.93 ST.
E.92 ST.
YORK
AVE.
PARCEL 12
60.00
158.81
208.50
172.12
49.69
70.17
305.71
E. 91 ST.
E. 90 ST.
E. 89 ST.
SEC. 5
BL. 1588
SEC. 5
BL. 1587
385.24
452.69
653.12
LINE
425.64
PARCEL 9
786.64
LINE
BULKHEAD
BULKHEAD
54.28
R:1751.00 ∡:6-28-19 L:197.79
128.39
LINE
PARCEL 10
30.18
104.73
106.11
7.29
R:1161.03
∡:1-13-55
L:24.96
SKETCH "A"
SEE SKETCH "A"
30.18
104.73
106.11
7.29
270.49
U.
S.
PROPOSED
47.00
155.23
181.30
R:1239.00
∡:4-15-39
L:92.14
PARCEL 11
U.
S.
152.20
149.40
U.
80.58
S.
PIERHEAD
LINE
L:844.64
9
L:901.38
LINE

NOTE:
LANDS TO BE ACQUIRED FOR STREET PURPOSES ENCLOSED BY RED LINES.
LANDS TO BE ACQUIRED FOR PUBLIC PARK ENCLOSED BY RED LINES AND SHOWN THUS. ▨

APPROVED BY THE BOARD OF ESTIMATE ON July 28, 1938

SECRETARY OF THE BOARD OF ESTIMATE

CITY OF NEW YORK
OFFICE OF THE PRESIDENT BOROUGH OF MANHATTAN
DEPARTMENT OF BOROUGH WORKS

RULE MAP
IN THE MATTER OF ACQUIRING TITLE TO
EAST RIVER DRIVE
AND THE APPROACHES THERETO
BETWEEN
EAST 49TH STREET AND EAST 93RD STREET
EXCEPT AS MODIFIED AND FULLY SET FORTH
IN THE RESOLUTIONS OF THE BOARD OF ESTIMATE
AND ADDITIONS TO CARL SCHURZ PARK BETWEEN
EAST 89TH STREET AND EAST 90TH STREET.
DATED:- JULY 25, 1938.

PRESIDENT OF BOROUGH OF MANHATTAN

CHIEF ENGINEER

Walter D. Binger
COMMISSIONER OF BOROUGH WORKS

Acc 27841

File No. 35.2

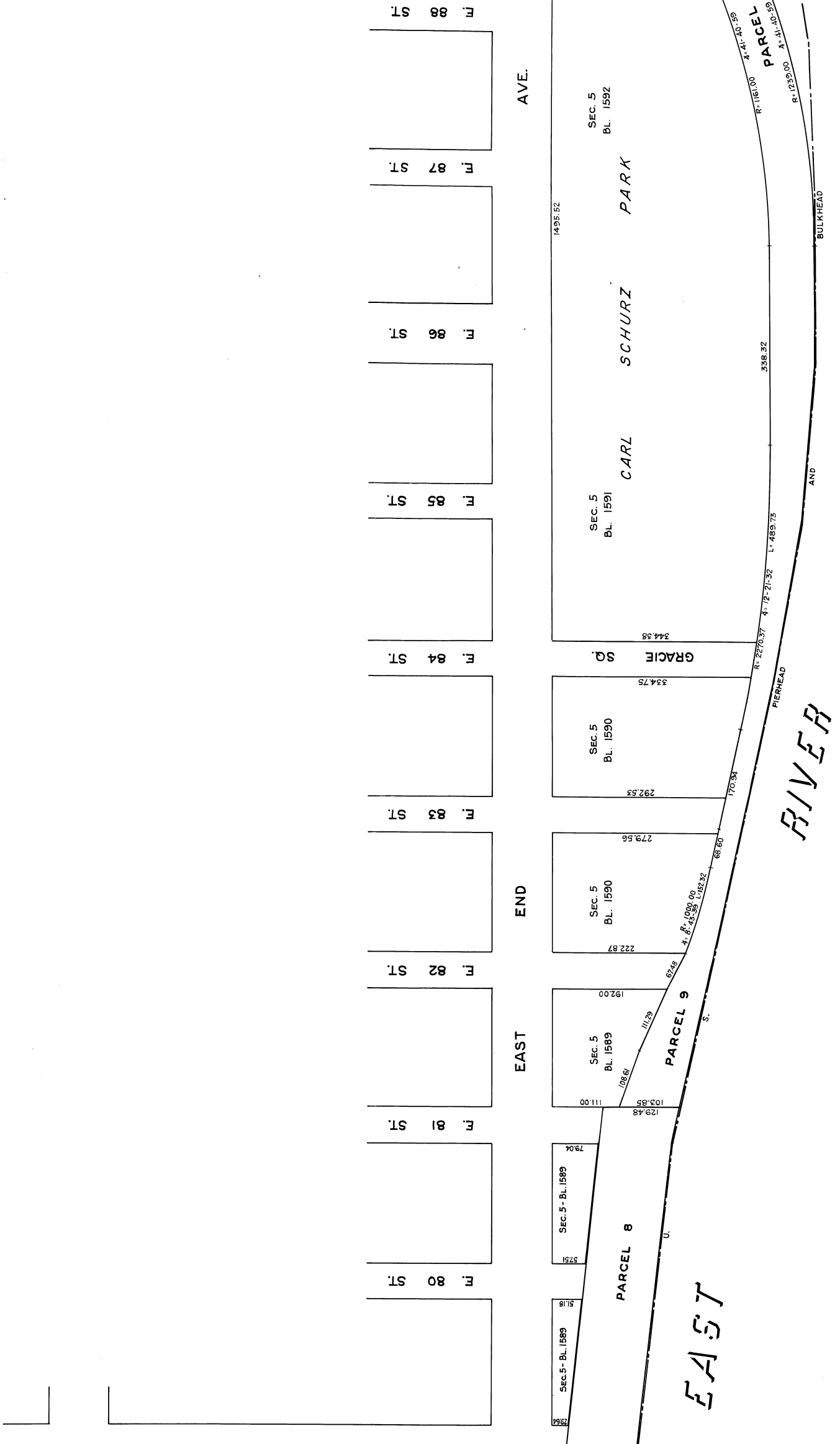
E. 88 ST.
E. 87 ST.
E. 86 ST.
E. 85 ST.
E. 84 ST.
E. 83 ST.
E. 82 ST.
E. 81 ST.
E. 80 ST.
EAST END AVE.
GRACIE SQ.
CARL SCHURZ PARK
SEC. 5 BL. 1592
SEC. 5 BL. 1591
SEC. 5 BL. 1590
SEC. 5 BL. 1590
SEC. 5 BL. 1589
Sec.5 - BL. 1589
Sec.5 - BL. 1589
PARCEL 8
PARCEL 9
PARCEL
EAST RIVER
U. S. PIERHEAD AND BULKHEAD
1495.52
338.32
344.38
334.75
292.53
279.56
222.87
192.00
111.00
103.85
129.48
79.04
57.51
51.18
29.64
170.94
68.60
67.48
111.29
108.61
R= 1000.00 ∆= 8-43-39 L=152.32
R= 2270.37 ∆= 12-21-32 L= 489.73
R= 1161.00 ∆= 41-40-59
R= 1239.00 ∆= 41-40-59

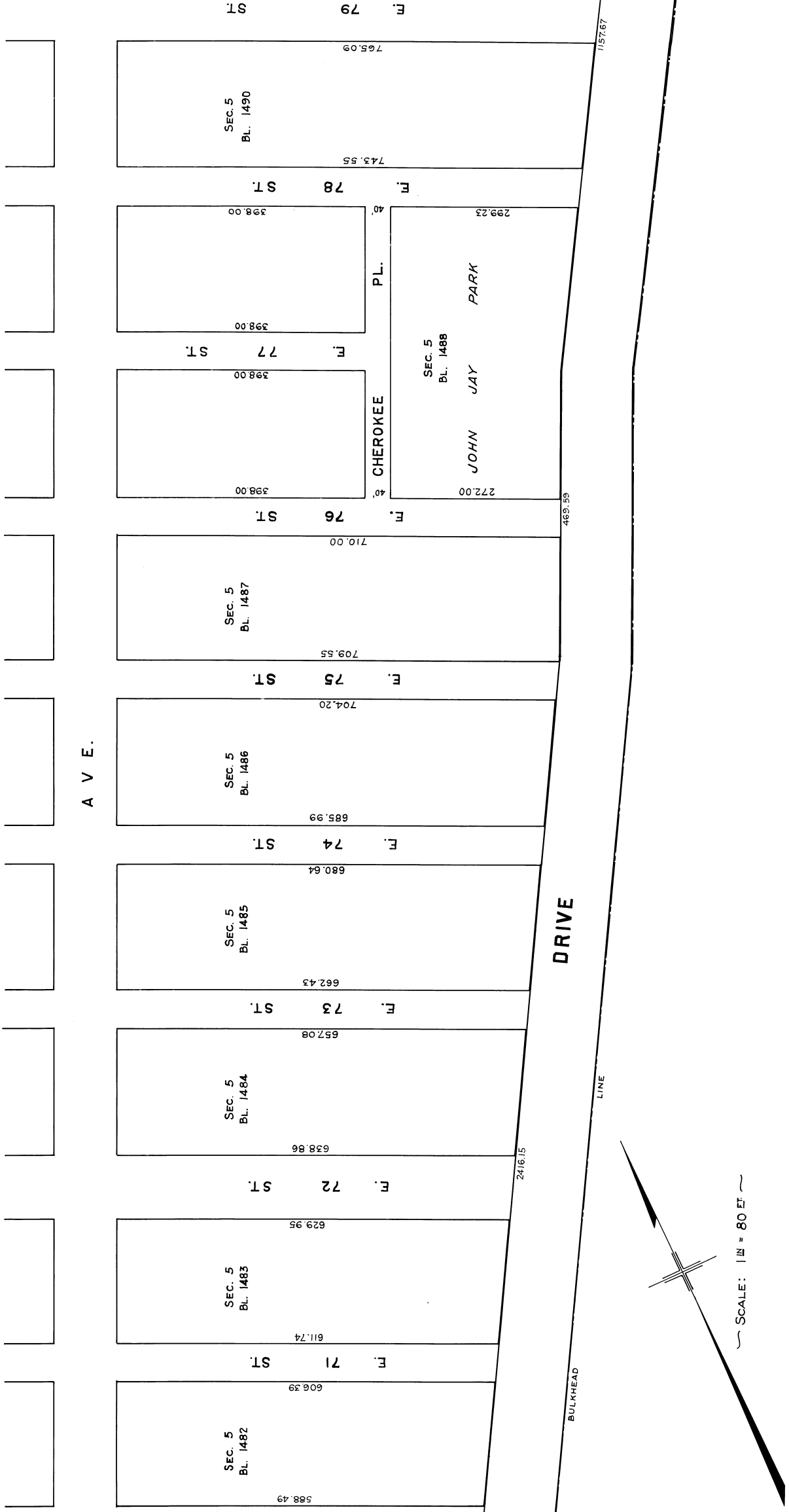
E. 79 ST.
765.09
Sec. 5
Bl. 1490
743.55
1157.67
E. 78 ST.
398.00
40'
299.23
PL.
PARK
JAY
JOHN
Sec. 5
Bl. 1488
398.00
E. 77 ST.
398.00
CHEROKEE
398.00
40'
272.00
469.59
E. 76 ST.
710.00
Sec. 5
Bl. 1487
709.55
E. 75 ST.
704.20
Sec. 5
Bl. 1486
A V E.
685.99
E. 74 ST.
680.64
Sec. 5
Bl. 1485
DRIVE
662.43
E. 73 ST.
657.08
Sec. 5
Bl. 1484
LINE
638.86
2416.15
E. 72 ST.
629.95
Sec. 5
Bl. 1483
611.74
E. 71 ST.
606.39
Sec. 5
Bl. 1482
BULKHEAD
588.49
Scale: 1 In = 80 Ft.

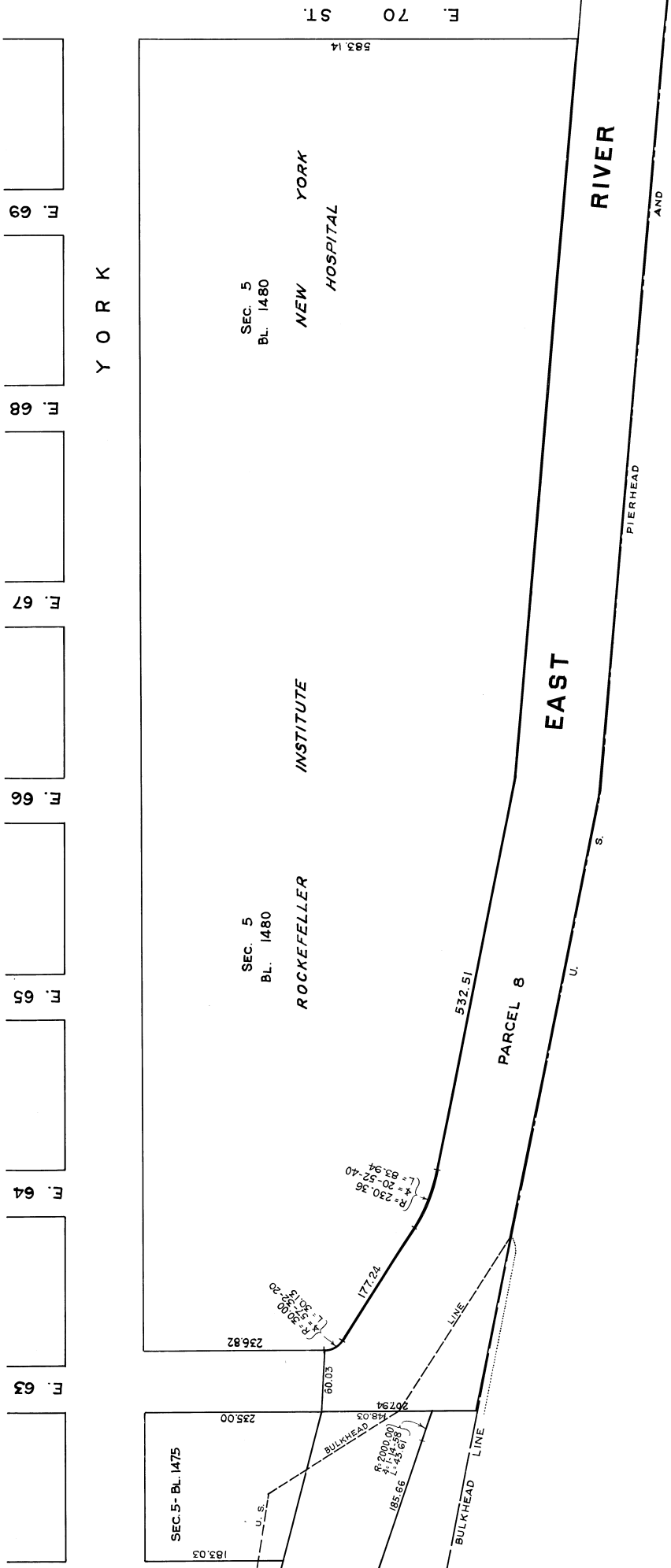

E. 70 ST.
583.14
E. 69 ST
E. 68 ST
E. 67 ST
E. 66 ST
E. 65 ST
E. 64 ST
E. 63 ST
YORK
SEC. 5
BL. 1480
NEW YORK HOSPITAL
ROCKEFELLER INSTITUTE
SEC. 5
BL. 1480
EAST RIVER
U. S. PIERHEAD AND
PARCEL 8
532.51
R = 230.36
∡ = 20-52-40
L = 83.94
177.24
R = 30.00
∡ = 57-32-20
L = 30.13
236.82
60.03
LINE
207.94
235.00
148.03
BULKHEAD
R = 2000.00
∡ = 1-14-58
L = 43.61
185.66
SEC. 5 - BL. 1475
U. S.
183.03
BULKHEAD LINE

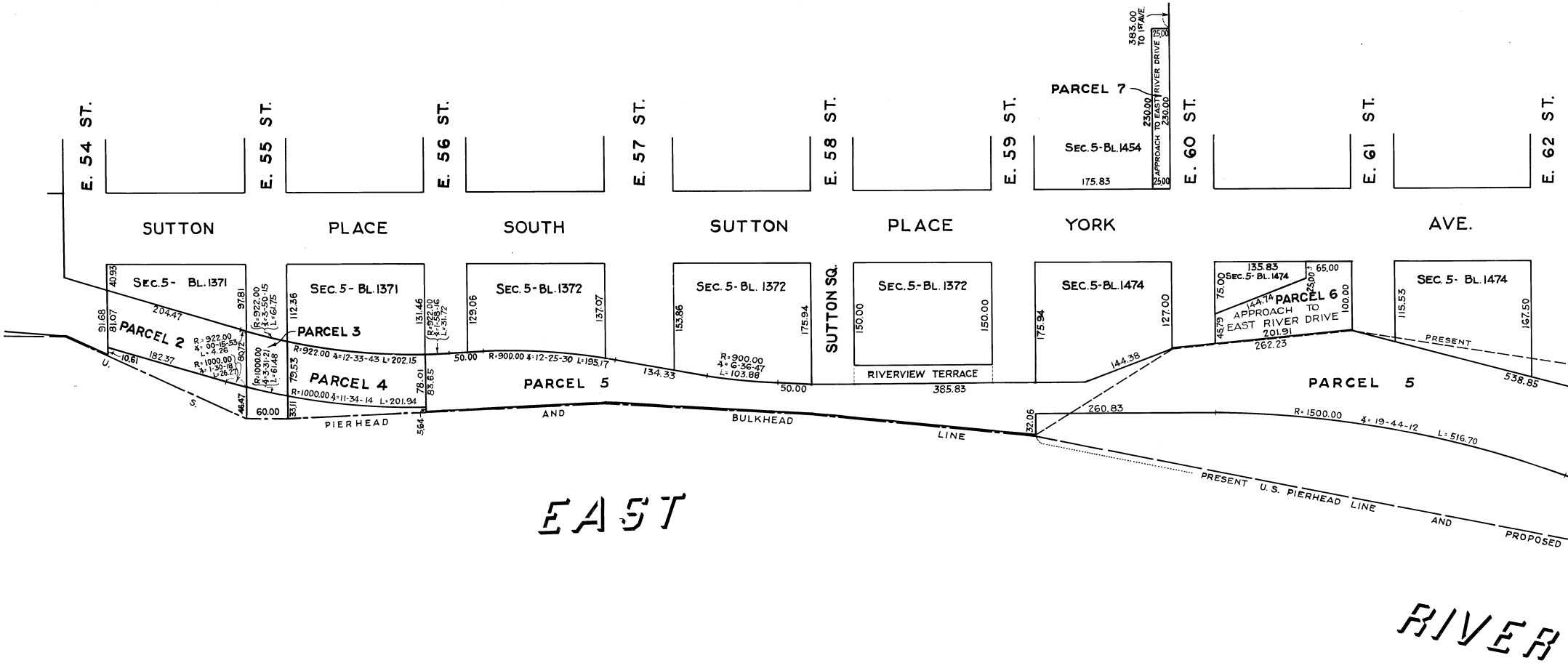
E. 54 ST.
E. 55 ST.
E. 56 ST.
E. 57 ST.
E. 58 ST.
E. 59 ST.
E. 60 ST.
E. 61 ST.
E. 62 ST.
SUTTON PLACE SOUTH
SUTTON PLACE
YORK AVE.
SUTTON SQ.
RIVERVIEW TERRACE
SEC. 5- BL. 1371
SEC. 5- BL. 1371
SEC. 5- BL. 1372
SEC. 5- BL. 1372
SEC. 5- BL. 1372
SEC. 5- BL. 1474
SEC. 5- BL. 1454
SEC. 5- BL. 1474
SEC. 5- BL. 1474
PARCEL 2
PARCEL 3
PARCEL 4
PARCEL 5
PARCEL 5
PARCEL 6
APPROACH TO EAST RIVER DRIVE
PARCEL 7
APPROACH TO EAST RIVER DRIVE
383.00 TO 1ST AVE.
230.00
230.00
25.00
25.00
175.83
91.68
81.07
40.93
204.47
97.81
10.61
182.37
R = 922.00 Δ = 00-15-53 L = 4.26
R = 1000.00 Δ = 1-30-18 L = 26.27
80.72
46.47
R = 922.00 Δ = 3-50-15 L = 61.75
R = 1000.00 Δ = 3-31-21 L = 61.48
60.00
112.36
79.53
33.11
R = 922.00 Δ = 12-33-43 L = 202.15
R = 1000.00 Δ = 11-34-14 L = 201.94
131.46
78.01
83.65
5.64
R = 922.00 Δ = 1-58-16 L = 31.72
129.06
50.00
R = 900.00 Δ = 12-25-30 L = 195.17
137.07
134.33
153.86
R = 900.00 Δ = 6-36-47 L = 103.88
175.94
50.00
150.00
150.00
385.83
175.94
127.00
144.38
32.06
260.83
135.83
65.00
75.00
25.00
144.74
100.00
45.79
201.91
262.23
115.53
167.50
538.85
R = 1500.00 Δ = 19-44-12 L = 516.70
PRESENT
U. S. PIERHEAD AND BULKHEAD LINE
PRESENT U. S. PIERHEAD LINE AND PROPOSED
EAST RIVER

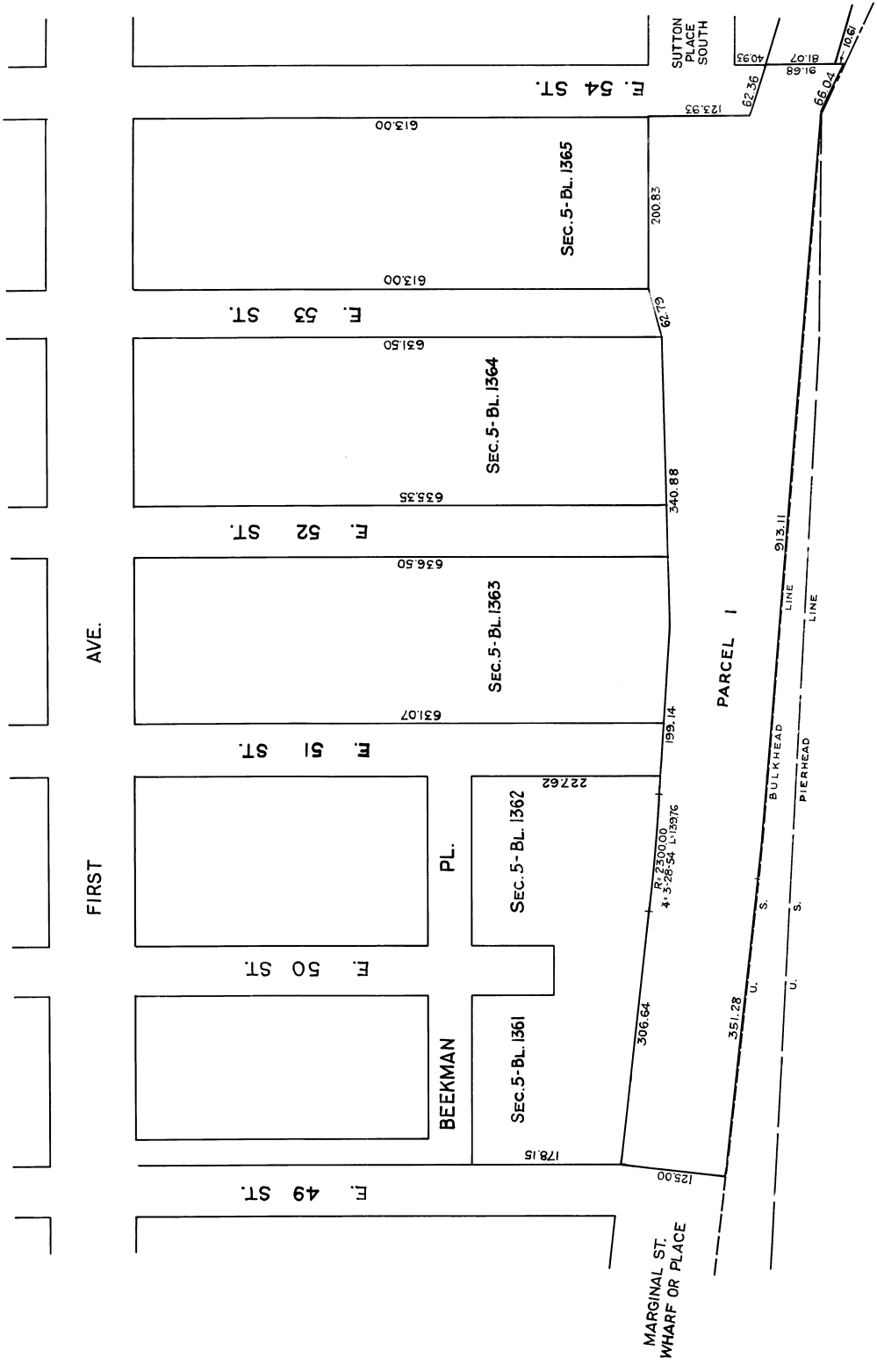
SUTTON PLACE SOUTH
40.93
81.07
91.68
10.61
66.04
62.36
123.93
E. 54 ST.
613.00
200.83
SEC. 5-BL. 1365
613.00
E. 53 ST.
62.79
631.50
SEC. 5-BL. 1364
340.88
635.35
E. 52 ST.
636.50
SEC. 5-BL. 1363
631.07
199.14
E. 51 ST.
227.62
SEC. 5-BL. 1362
R=2300.00
∡=3°28'54" L=139.76
FIRST AVE.
BEEKMAN PL.
E. 50 ST.
SEC. 5-BL. 1361
306.64
178.15
125.00
E. 49 ST.
PARCEL 1
913.11
351.28
U. S. BULKHEAD LINE
U. S. PIERHEAD LINE
MARGINAL ST. WHARF OR PLACE