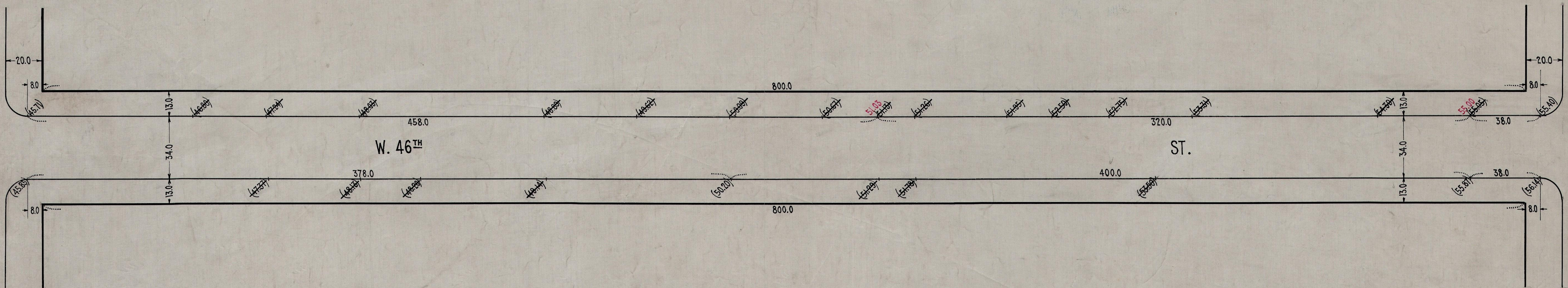


SQ.

TIMES

AVE.

6<sup>TH</sup>

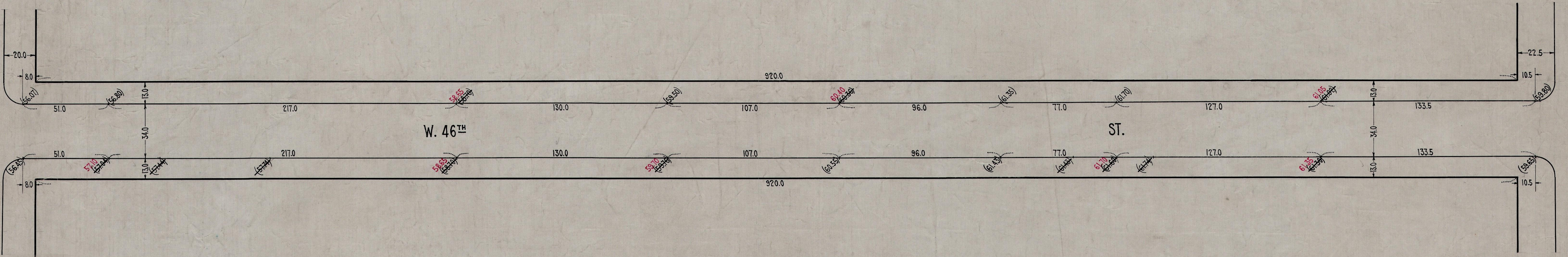


AVE.

6<sup>TH</sup>

AVE.

5<sup>TH</sup>

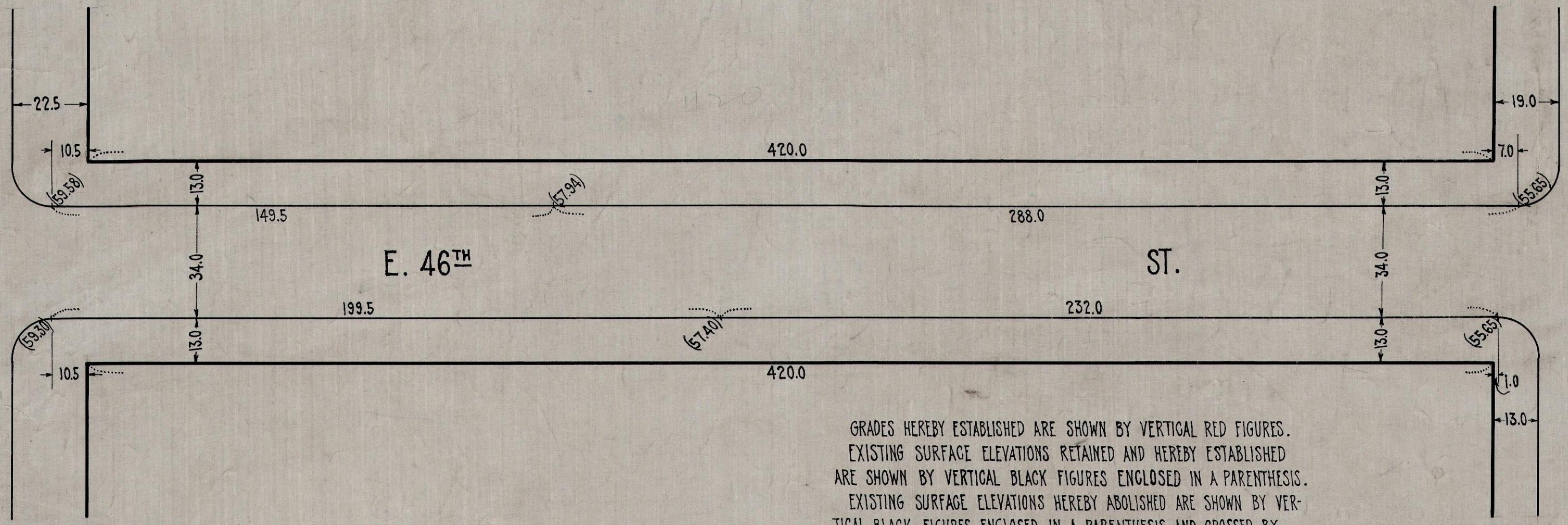


AVE.

5<sup>TH</sup>

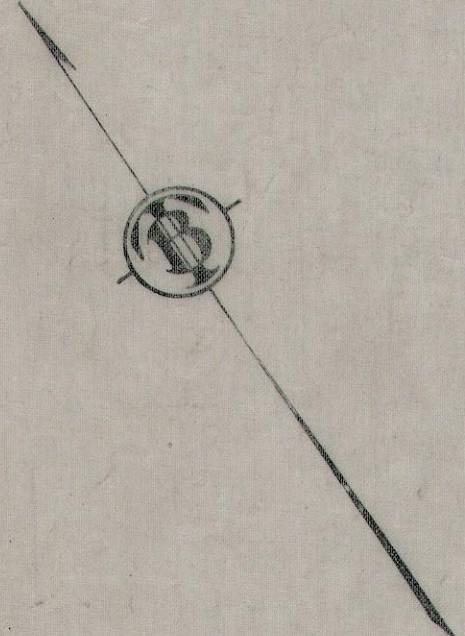
AVE.

MADISON



GRADES HEREBY ESTABLISHED ARE SHOWN BY VERTICAL RED FIGURES.  
 EXISTING SURFACE ELEVATIONS RETAINED AND HEREBY ESTABLISHED  
 ARE SHOWN BY VERTICAL BLACK FIGURES ENCLOSED IN A PARENTHESIS.  
 EXISTING SURFACE ELEVATIONS HEREBY ABOLISHED ARE SHOWN BY  
 VERTICAL BLACK FIGURES ENCLOSED IN A PARENTHESIS AND CROSSED BY  
 A BLACK LINE.

ELEVATIONS SHOWN ON THIS MAP ARE REFERRED TO THE  
 PUBLIC WORKS DATUM OF THE BOROUGH OF MANHATTAN,  
 WHICH IS 2.75 FEET ABOVE MEAN SEA LEVEL AT SANDY  
 HOOK.



Secretary, Board of Estimate and Apportionment

I, JOSEPH HAAG, Secretary of the Board of Estimate and Apportionment of the City of New York, do hereby certify that this map is one of three similar maps made at the direction of, and adopted by the said Board of Estimate and Apportionment on the 5<sup>TH</sup> day of April, 1918, and approved by the Mayor on the 11<sup>TH</sup> day of April, 1918, superseding all maps heretofore filed affecting the area embraced by said map in so far as it makes any changes therein. Prepared for the Board of Estimate and Apportionment under authority of the Charter of the City of New York. DATED, New York, 1918.

CITY OF NEW YORK BOROUGH OF MANHATTAN  
 OFFICE OF THE PRESIDENT  
 BUREAU OF TOPOGRAPHY.  
**CHANGE OF GRADE**  
**46<sup>TH</sup> STREET**  
**MADISON AVENUE TO TIMES SQ.**

DATED SEPT. 27, 1917.

SCALE 1/4" = 30 FT.

Drawn by H. B. ...  
 Checked by A. J. ...  
 Examined by Leo Feibel  
 Assistant Engineer

SECRETARY, BOARD OF ESTIMATE AND APPOINTMENT

RECEIVED FOR FILING  
 JULY 1 1918  
 G. L. FARRINGTON  
 LIBRARIAN

Charles H. Levy  
 ASST. ENGINEER IN CHARGE

Frank P. Dowling  
 PRESIDENT, BORO. OF MANHATTAN

FILE NO. D 4. 22

Acc: No: 23253