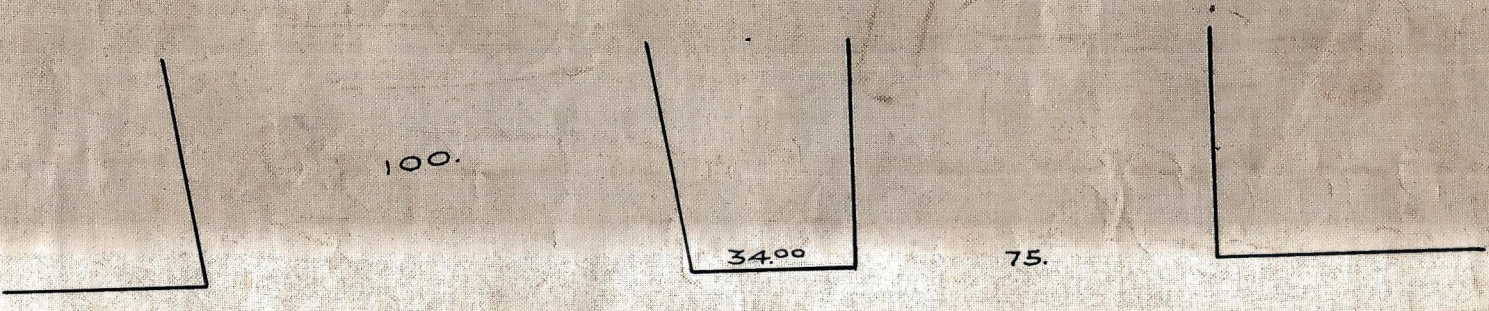



1920 (D)



W. 137<sup>TH</sup>

60. ST.

PARK.



ST NICHOLAS

AVE.

ST NICHOLAS


23.90

SECTION 7.  
144.08  
142.12  
PARK.

1960.

AVE.

EDGECOMBE



199.83

60. W. 136<sup>TH</sup> ST.

CITY OF NEW YORK BOROUGH OF MANHATTAN  
OFFICE OF THE PRESIDENT  
BUREAU OF DESIGN AND SURVEY.

**RULE MAP  
PUBLIC PARK**

BOUNDED BY  
WEST 137<sup>TH</sup> ST., EDGECOMBE AVE.  
AND ST. NICHOLAS AVE.

DATE: JUNE 3<sup>RD</sup> 1912  
SCALE: 1 INCH = 40 FEET.

DRAWN BY: E. F. B.  
CHECKED BY: E. Q. M.

*E. F. B.*

B